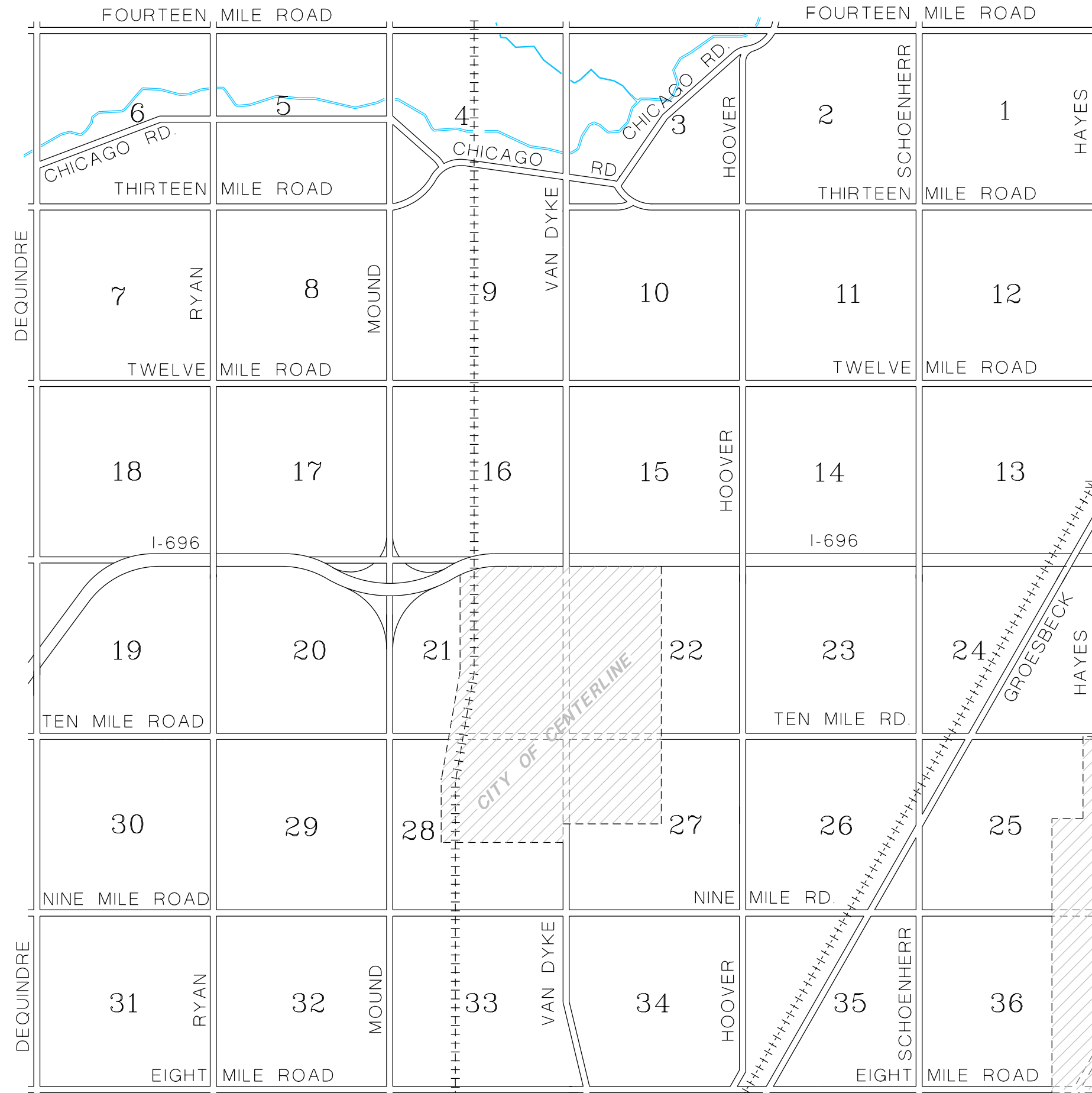


Benchmark Book



The City of Progress
Established 1957




All benchmarks are U.S.G.S. Datum (NGVD 29)

The new flood maps use NAVD 88

The conversion from NGVD 29 to NAVD 88 is -0.453 (City of Warren only)

Any questions should be directed to the Engineering Division at (586) 759-9300

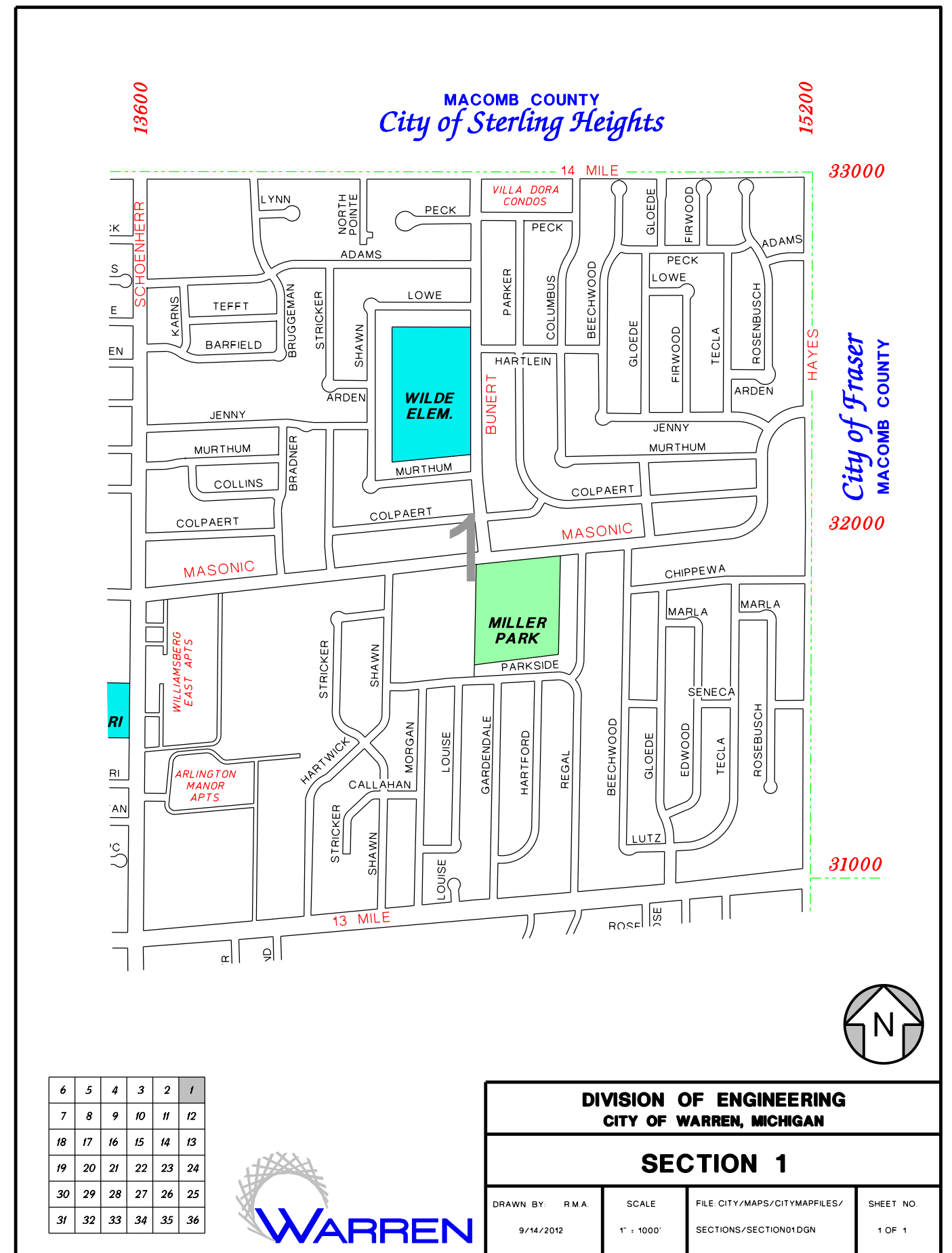
The City of Warren is providing benchmark data for your use. When using the benchmark elevation data, the user should always check one elevation against another. When preparing elevation certificates and other critical elevation related documents use U.S.G.S. datum only.



N.T.S.

SECTION 1

- 615.78 ARROW ON HYD AT S SIDE OF MASONIC AT BUNERT
- 617.73 ARROW ON HYD ACROSS FROM 14565 MASONIC
- 619.54 ARROW ON HYD AT NE COR THIRTEEN MILE & SCHOENHERR



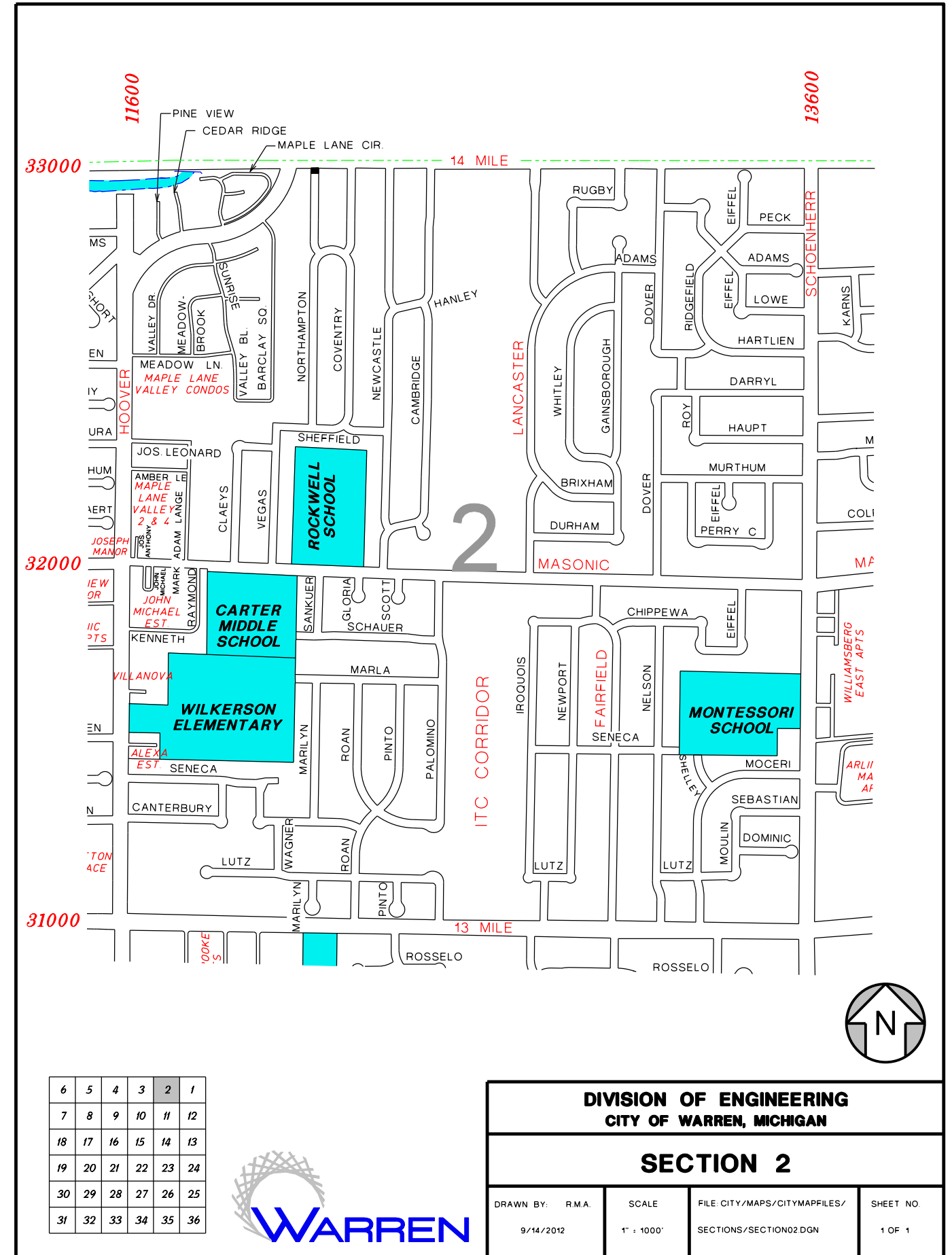
6	5	4	3	2	1
7	8	9	10	11	12
18	17	16	15	14	13
19	20	21	22	23	24
30	29	28	27	26	25
31	32	33	34	35	36



DIVISION OF ENGINEERING CITY OF WARREN, MICHIGAN			
SECTION 1			
DRAWN BY: R.M.A.	SCALE	FILE: CITY/MAPS/CITYMAPFILES/	SHEET NO.
9/14/2012	1" = 1000'	SECTIONS/SECTION01.DGN	1 OF 1

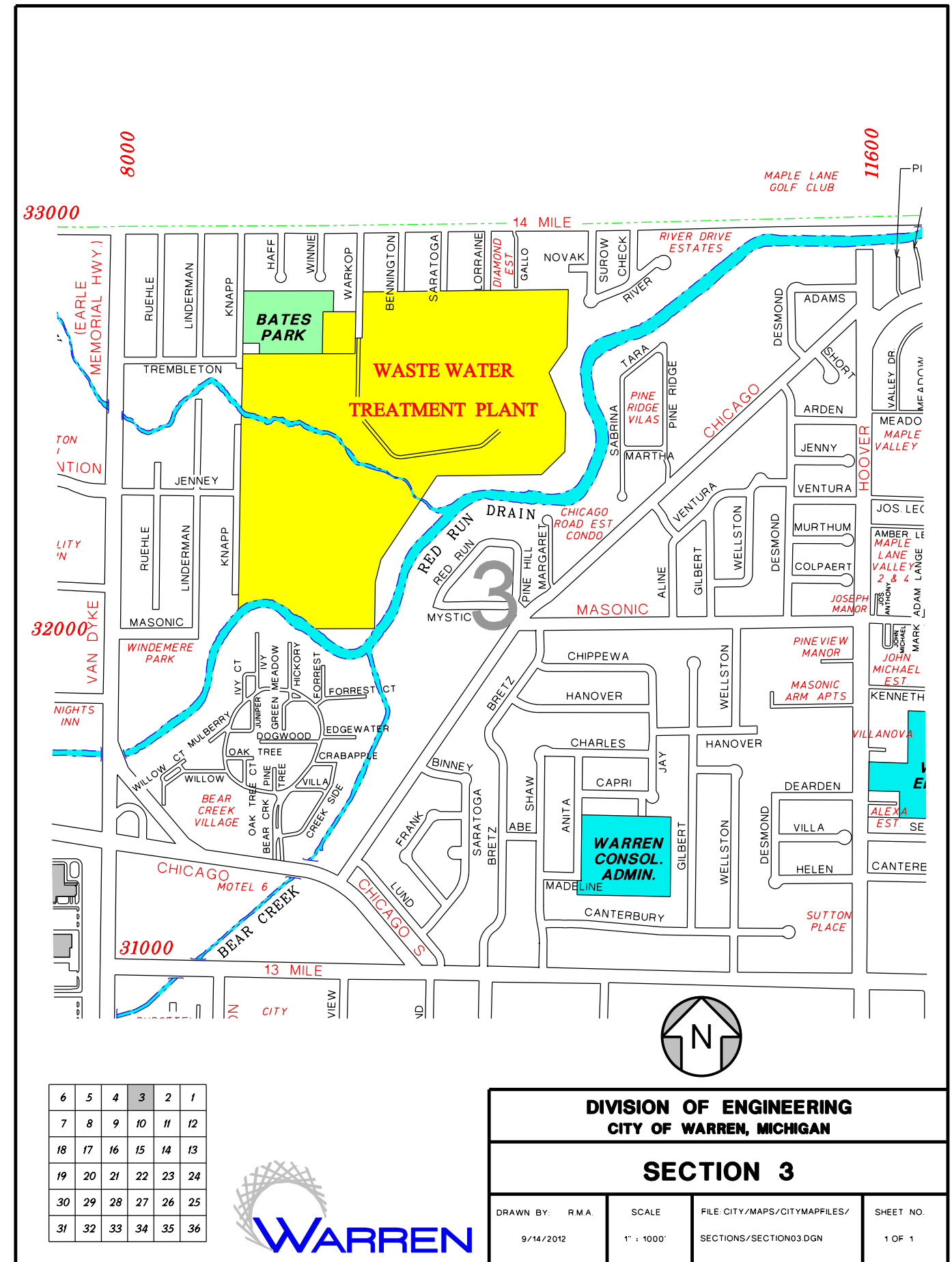
SECTION 2

- 612.22 "X" ON BOLT, TOP RAIL, SE COR BRIDGE AT 14 MILE & RED RUN (USGS)
- 610.41 ARROW ON HYD AT 32927 BARCLAY SQ
- 612.84 ARROW ON HYD AT 32754 BARCLAY SQ
- 613.32 ARROW ON HYD AT 11952 MAPLE LN CT
- 615.46 ARROW ON HYD AT NE COR HOOVER & MASONIC
- 613.59 ARROW ON HYD AT S SIDE MASONIC & W P/L OF CARTER SCH
- 613.84 ARROW ON HYD AT NW COR MASONIC & VEGAS
- 614.35 ARROW ON HYD AT SW COR MASONIC & GLORIA
- 614.07 ARROW ON HYD AT MASONIC & SCOTT
- 607.80 ARROW ON HYD AT 32860 NORTHAMPTON
- 618.92 ARROW ON HYD AT 31121 SCHOENHERR N P/L
- 611.90 ARROW ON HYD AT 32709 SUNRISE
- 613.03 ARROW ON HYD AT 32608 VALLEY
- 612.68 ARROW ON HYD AT 32703 VALLEY
- 612.32 ARROW ON HYD AT 32735 VALLEY



SECTION 3

- 611.09 CHISELED SQ ON CL NE COR ABUTMT OF VAN DYKE BRIDGE OVER RED RUN (USGS)
- 604.22 PAINTED SQ ON CL OF N SIDE CHICAGO DBL BOX CULVERT OVER BEAR CRK (USGS)
- 616.98 ARROW ON HYD AT 8293 BEAR CRK
- 614.71 ARROW ON HYD AT JUNIPER & BEAR CRK/IVY CT
- 613.31 ARROW ON HYD AT BEAR CRK & GREEN MEADOW
- 615.93 ARROW ON HYD AT NW COR BEAR CRK & PINETREE
- 617.60 ARROW ON HYD ACROSS FROM 6351 CHICAGO
- 612.49 ARROW ON HYD AT FOREST LN & FOREST CT
- 616.25 ARROW ON HYD AT 32805 GALLO
- 617.25 ARROW ON HYD AT 32919 GALLO
- 614.77 ARROW ON HYD AT 32155 KNAPP
- 613.47 ARROW ON HYD AT 32060 LINDERMAN - 2005
- 618.57 ARROW ON HYD AT DEAD END OF LORRAINE S/FOURTEEN MILE
- 616.48 ARROW ON HYD AT 32044 MARGARET
- 616.98 ARROW ON HYD AT 32080 MARGARET
- 614.26 ARROW ON HYD 400' E OF VAN DYKE ON MASONIC S SIDE - 2005
- 614.16 ARROW ON HYD 100' S OF MASONIC ON VAN DYKE E SIDE - (CHECKED 2005)
- 614.27 ARROW ON HYD 300' S OF MASONIC ON VAN DYKE E SIDE
- 615.96 ARROW ON HYD AT 8104 WILLOW LN

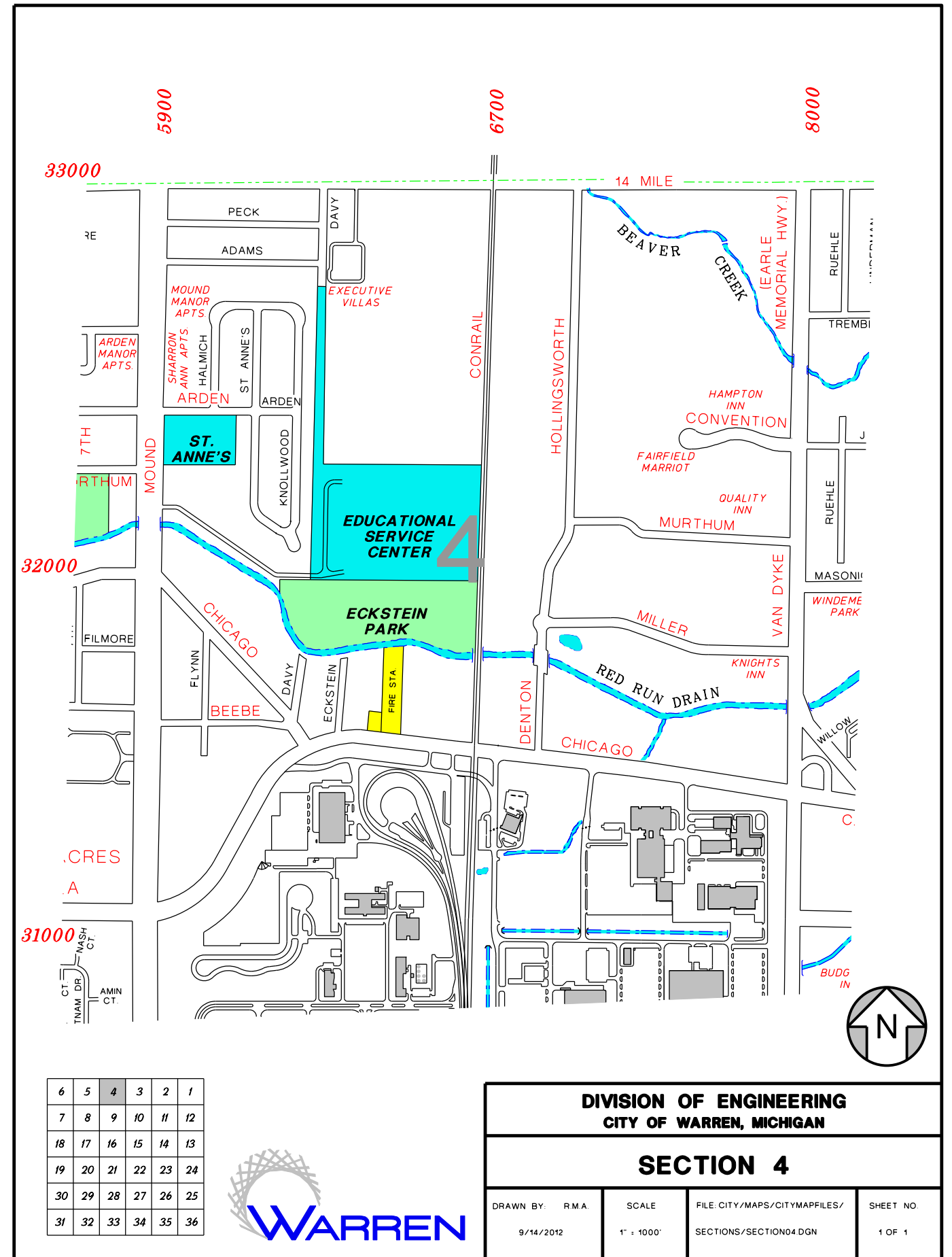


DIVISION OF ENGINEERING CITY OF WARREN, MICHIGAN			
SECTION 3			
DRAWN BY: RMA	SCALE: 1" = 1000'	FILE: CITY/MAPS/CITYMAPFILES/	SHEET NO.
9/14/2012		SECTIONS/SECTION03.DGN	1 OF 1



SECTION 4

- 618.25 ARROW ON HYD AT NE COR CHICAGO & MOUND
- 619.12 ARROW ON HYD AT 6070 CHICAGO
- 619.72 ARROW ON HYD AT SW COR CHICAGO & FLYNN
- 616.79 ARROW ON HYD AT 6201 CHICAGO
- 618.35 ARROW ON HYD 50' W OF 6804 CHICAGO
- 618.30 ARROW ON HYD AT FIRE APPARATUS GARAGE (CHICAGO)
- 616.45 ARROW ON HYD AT 31845 DENTON
- 615.75 ARROW ON HYD AT 6985 MILLER
- 615.13 ARROW ON HYD AT 7400 MILLER
- 613.49 ARROW ON HYD AT NW COR MILLER & VAN DYKE
- 621.38 ARROW ON HYD AT 32840 MOUND



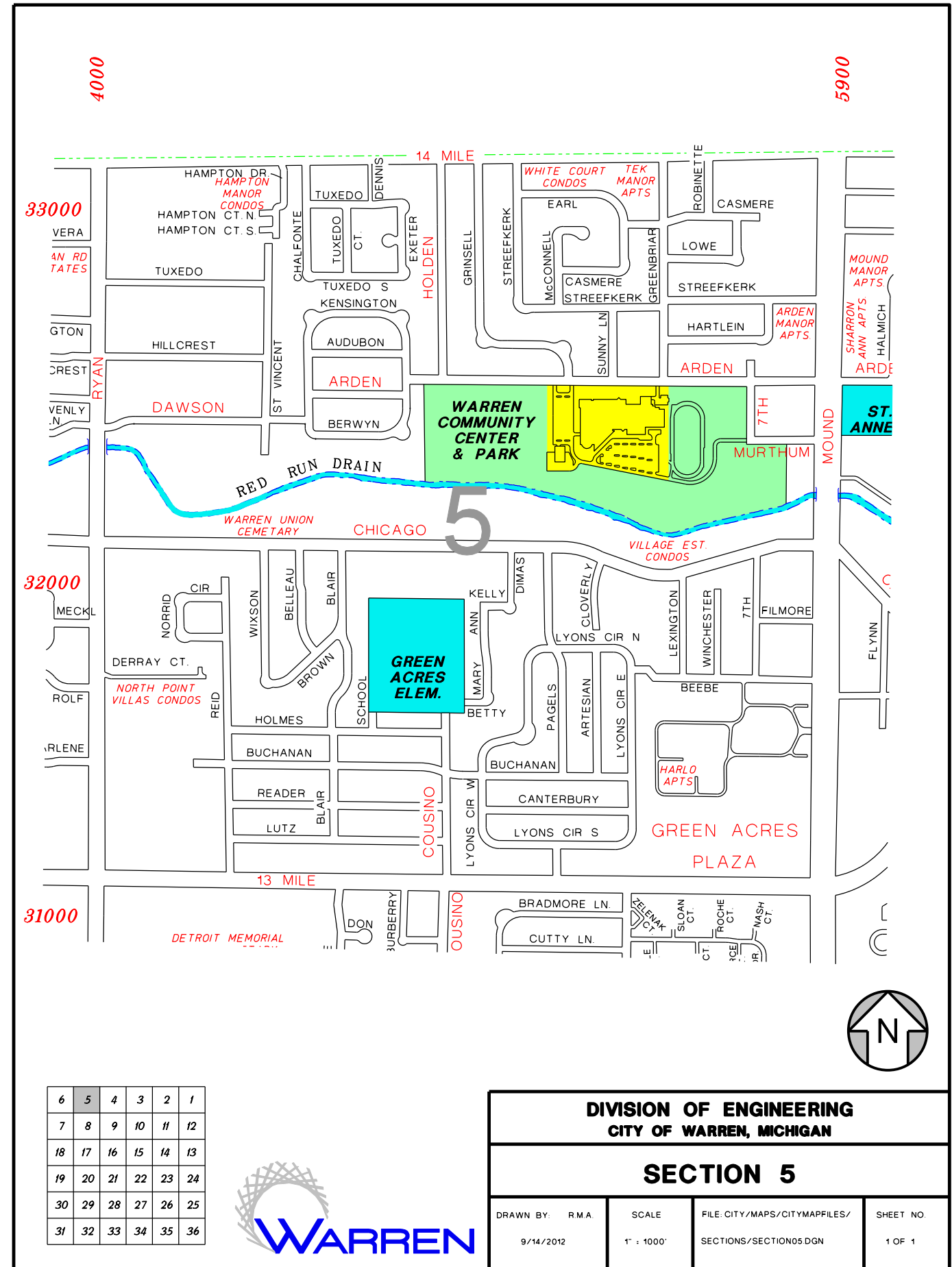
6	5	4	3	2	1
7	8	9	10	11	12
18	17	16	15	14	13
19	20	21	22	23	24
30	29	28	27	26	25
31	32	33	34	35	36



DIVISION OF ENGINEERING CITY OF WARREN, MICHIGAN			
SECTION 4			
DRAWN BY: R.M.A.	SCALE: 1" = 1000'	FILE: CITY/MAPS/CITYMAPFILES/ SECTIONS/SECTION04.DGN	SHEET NO: 1 OF 1
9/14/2012			

SECTION 5

- 615.09 NW COR SB MOUND BRIDGE OVER RED RUN
- 616.92 ARROW ON HYD AT SE COR ARDEN & 7TH - 2004
- 632.42 ARROW ON HYD N OF 32943 CHALFONTE
- 619.98 ARROW ON HYD AT SE COR CHICAGO & LEXINGTON HTS
- 625.64 ARROW ON HYD AT 300' E OF BLAIR ON CHICAGO (USGS)
- 623.35 ARROW ON HYD AT 4884 CHICAGO
- 620.96 ARROW ON HYD AT SW COR CHICAGO & DIMAS
- 621.10 ARROW ON HYD AT SE COR CHICAGO & PAGELS
- 618.68 ARROW ON HYD AT SW COR CHICAGO & CLOVERLY
- 625.85 ARROW ON HYD AT 4400 CHICAGO
- 625.87 ARROW ON HYD AT SW COR CHICAGO & RYAN
- 629.97 ARROW ON HYD AT 4100 FOURTEEN MILE
- 630.51 ARROW ON HYD NEAR WPL OF 4400 FOURTEEN MILE
- 627.88 ARROW ON HYD AT FOURTEEN MILE AND DENNIS LN
- 626.46 ARROW ON HYD AT 4760 FOURTEEN MILE
- 625.26 ARROW ON HYD AT WPL OF 5370 FOURTEEN MILE
- 625.28 ARROW ON HYD AT FOURTEEN MILE AND GREENBRIAR
- 625.25 ARROW ON HYD AT WPL OF 5680 FOURTEEN MILE
- 624.82 ARROW ON HYD AT 5775 FOURTEEN MILE
- 620.86 ARROW ON HYD AT 31239 MOUND
- 621.49 ARROW ON HYD AT SW COR MOUND AND BEEBE
- 618.97 ARROW ON HYD AT 31745 MOUND
- 618.15 ARROW ON HYD AT NW COR MOUND AND CHICAGO
- 617.13 ARROW ON HYD AT 32171 MOUND - (CHECKED 2004)
- 619.02 ARROW ON HYD AT 32411 MOUND - (CHECKED 2004)
- 619.71 ARROW ON HYD AT SW COR OF MOUND & ARDEN - 2004
- 618.53 ARROW ON HYD AT MOUND AND STREEFKERK
- 621.38 ARROW ON HYD AT 32800 MOUND
- 623.97 ARROW ON HYD AT SE COR OF FOURTEEN MILE AND MOUND
- 627.62 ARROW ON HYD ON S SIDE OF 31007 REID
- 629.03 ARROW ON HYD AT 31130 RYAN
- 628.48 ARROW ON HYD ON E SIDE OF RYAN ACROSS FROM MARLENE
- 629.70 ARROW ON HYD ON E SIDE OF RYAN ACROSS FROM ROLF
- 627.03 ARROW ON HYD ON E SIDE OF RYAN ACROSS FROM MECKL
- 625.87 ARROW ON HYD ON E SIDE OF RYAN ACROSS FROM 31845 RYAN
- 621.03 ARROW ON HYD N OF 32100 RYAN
- 619.52 ARROW ON HYD AT SE COR OF RYAN AND DAWSON
- 627.65 ARROW ON HYD AT SE COR OF RYAN AND HILLCREST
- 628.96 ARROW ON HYD AT NE COR OF RYAN AND TUXEDO
- 628.53 ARROW ON HYD AT 32812 RYAN
- 629.03 ARROW ON HYD AT SE COR OF RYAN AND FOURTEEN MILE
- 624.49 ARROW ON HYD AT 5104 STREEFKERK
- 619.74 ARROW ON HYD AT NW COR OF THIRTEEN MILE AND MOUND
- 620.95 ARROW ON HYD 300' W OF MOUND ON THIRTEEN MILE
- 622.05 ARROW ON HYD 600' W OF MOUND ON THIRTEEN MILE
- 623.60 ARROW ON HYD AT 5635 THIRTEEN MILE
- 622.24 ARROW ON HYD AT 5318 THIRTEEN MILE
- 622.26 ARROW ON HYD AT EPL OF 5239 THIRTEEN MILE
- 623.12 ARROW ON HYD AT EPL OF 5135 THIRTEEN MILE
- 622.46 ARROW ON HYD AT WPL OF 5011 THIRTEEN MILE
- 626.22 ARROW ON HYD AT EPL OF 4723 THIRTEEN MILE
- 626.45 ARROW ON HYD AT WPL OF 4593 THIRTEEN MILE
- 631.16 ARROW ON HYD AT 4195 THIRTEEN MILE
- 628.93 ARROW ON HYD AT NE COR THIRTEEN MILE AND RYAN



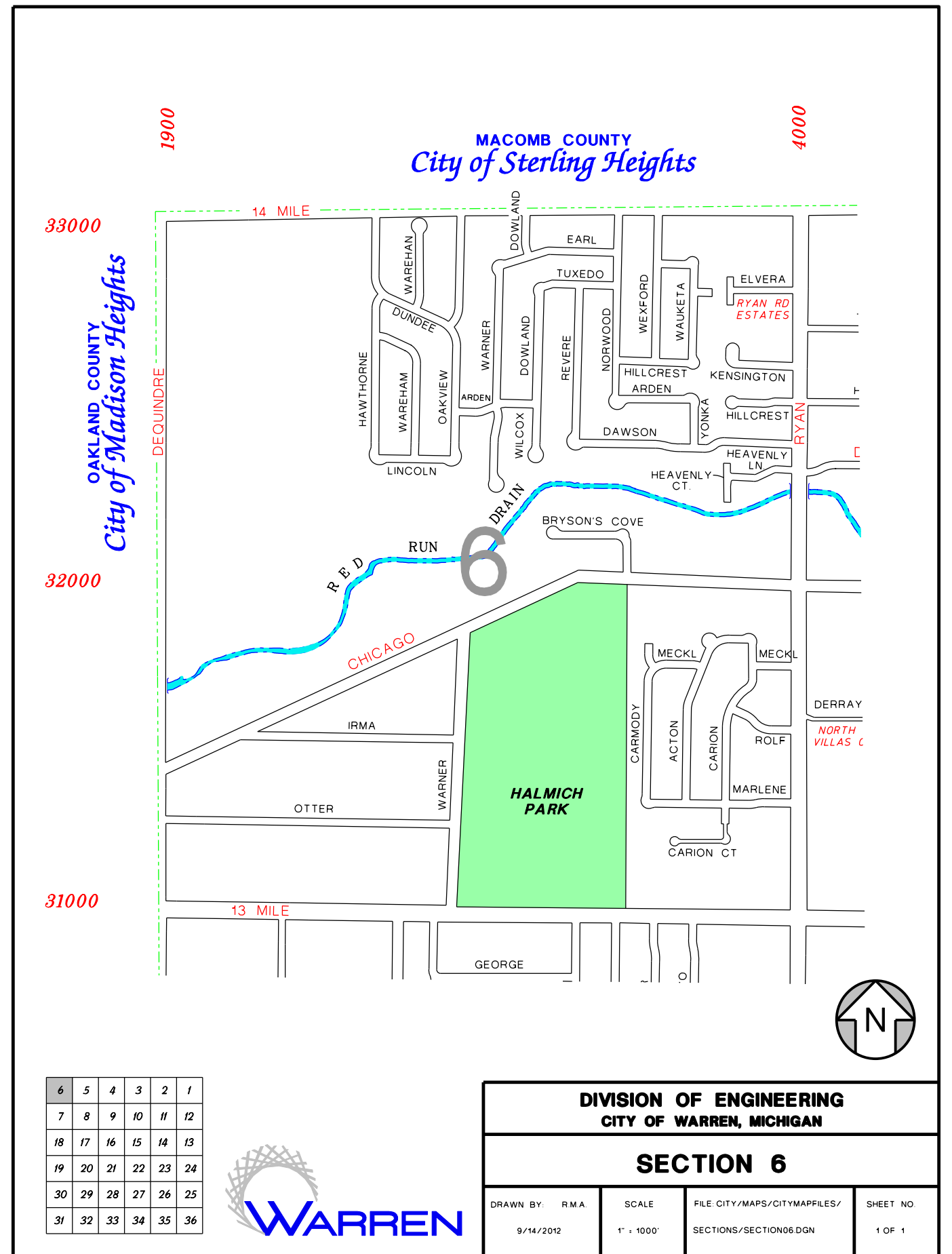
6	5	4	3	2	1
7	8	9	10	11	12
18	17	16	15	14	13
19	20	21	22	23	24
30	29	28	27	26	25
31	32	33	34	35	36



DIVISION OF ENGINEERING			
CITY OF WARREN, MICHIGAN			
SECTION 5			
DRAWN BY: R.M.A.	SCALE: 1" = 1000'	FILE: CITY/MAPS/CITYMAPFILES/	SHEET NO.
9/14/2012		SECTIONS/SECTION05.DGN	1 OF 1

SECTION 6

- 627.23 ARROW ON HYD AT 3055 BRYSON'S COVE
- 626.24 ARROW ON HYD AT 3093 BRYSON'S COVE
- 626.85 ARROW ON HYD AT NE COR CHICAGO & DEQUINDRE
- 631.19 ARROW ON HYD AT SE COR CHICAGO & IRMA
- 629.11 ARROW ON HYD AT 2548 CHICAGO
- 632.81 ARROW ON HYD ACROSS FROM 32801 DEQUINDRE
- 632.98 ARROW ON HYD AT 32700 DEQUINDRE
- 634.09 ARROW ON HYD AT 32450 DEQUINDRE
- 633.73 ARROW ON HYD ON E SIDE OF DQUINDRE AT E. AVIS
- 632.10 ARROW ON HYD ACROSS FROM 31691 DEQUINDRE
- 627.28 ARROW ON HYD DEQUINDRE AT RED RUN DRAIN
- 630.22 ARROW ON HYD NE COR DEQUINDRE AND OTTER
- 629.03 ARROW ON HYD AT SE COR FOURTEEN MILE & RYAN
- 630.52 ARROW ON HYD AT EPL OF 3900 FOURTEEN MILE
- 630.12 ARROW ON HYD AT WPL OF 3600 FOURTEEN MILE
- 629.14 ARROW ON HYD AT 3230 FOURTEEN MILE
- 629.52 ARROW ON HYD FOURTEEN MILE E OF DOWLAND
- 630.69 ARROW ON HYD FOURTEEN MILE 200' W OF OAKVIEW
- 629.62 ARROW ON HYD ACROSS FROM 2505 FOURTEEN MILE
- 632.56 ARROW ON HYD AT 2200 FOURTEEN MILE
- 632.28 ARROW ON HYD SE COR FOURTEEN MILE AND DEQUINDRE
- 629.03 ARROW ON HYD AT SE COR FOURTEEN MILE & RYAN
- 630.52 ARROW ON HYD AT EPL OF 3900 FOURTEEN MILE
- 630.12 ARROW ON HYD AT WPL OF 3600 FOURTEEN MILE
- 629.14 ARROW ON HYD AT 3230 FOURTEEN MILE
- 629.52 ARROW ON HYD FOURTEEN MILE E OF DOWLAND
- 630.69 ARROW ON HYD FOURTEEN MILE 200' W OF OAKVIEW
- 629.62 ARROW ON HYD ACROSS FROM 2505 FOURTEEN MILE
- 632.56 ARROW ON HYD AT 2200 FOURTEEN MILE
- 632.28 ARROW ON HYD SE COR FOURTEEN MILE AND DEQUINDRE
- 632.44 ARROW ON HYD AT 2157 THIRTEEN MILE
- 631.87 ARROW ON HYD AT 2405 THIRTEEN MILE
- 630.22 ARROW ON HYD AT 2529 THIRTEEN MILE
- 632.74 ARROW ON HYD NW COR THIRTEEN MILE AND WARNER
- 632.83 ARROW ON HYD ACROSS FROM 2850 THIRTEEN MILE
- 631.40 ARROW ON HYD THIRTEEN MILE ACROSS FROM DELL LN
- 630.36 ARROW ON HYD AT 3349 THIRTEEN MILE
- 631.39 ARROW ON HYD AT 3631 THIRTEEN MILE
- 632.85 ARROW ON HYD AT NW COR THIRTEEN MILE & WARNER



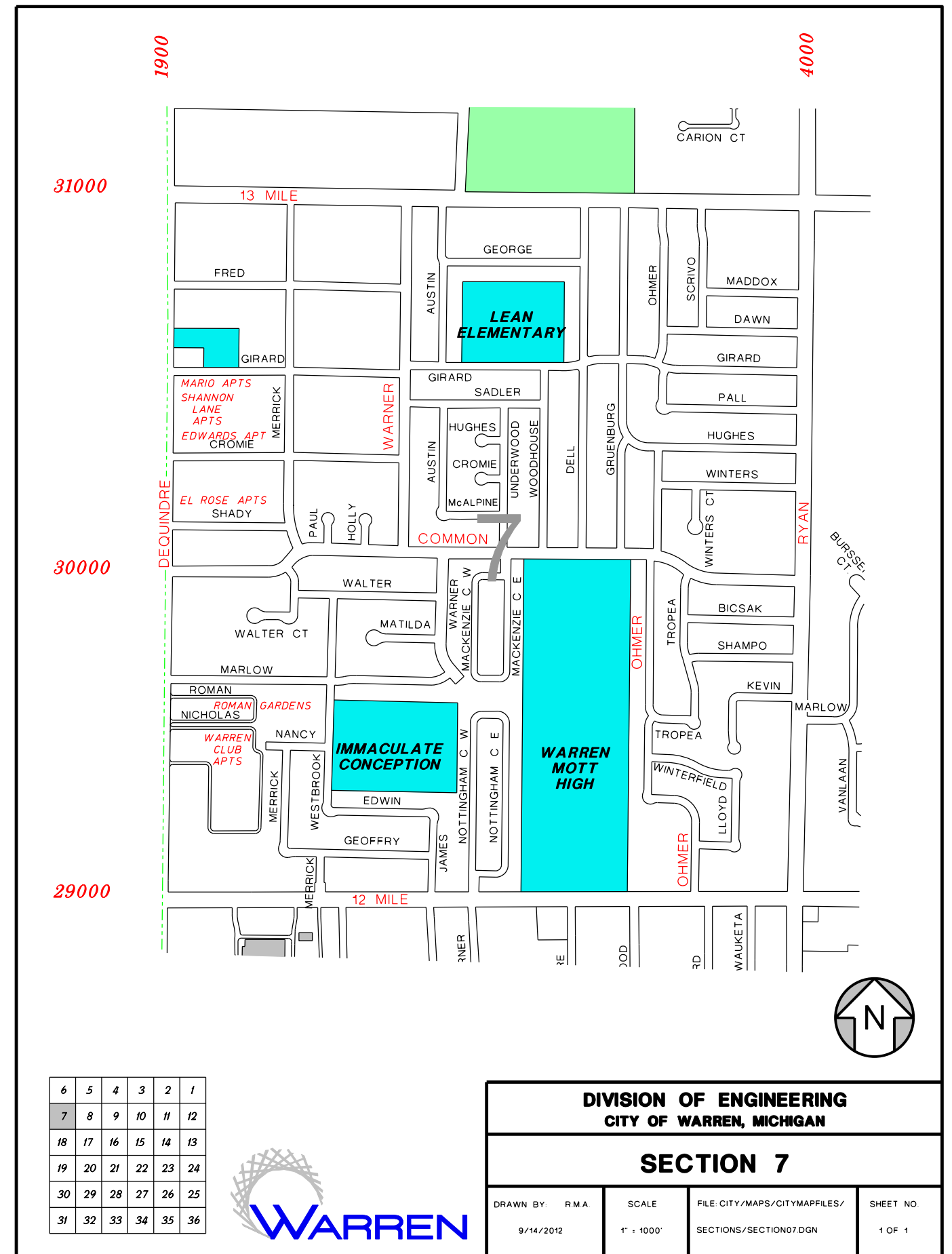
6	5	4	3	2	1
7	8	9	10	11	12
18	17	16	15	14	13
19	20	21	22	23	24
30	29	28	27	26	25
31	32	33	34	35	36



DIVISION OF ENGINEERING			
CITY OF WARREN, MICHIGAN			
SECTION 6			
DRAWN BY: R.M.A.	SCALE	FILE: CITY/MAPS/CITYMAPFILES/	SHEET NO
9/14/2012	1" = 1000'	SECTIONS/SECTION06.DGN	1 OF 1

SECTION 7

- 634.50 ARROW ON HYD AT NE COR TWELVE MILE AND DEQUINDRE
- 632.64 ARROW ON HYD AT 29300 DEQUINDRE (PRODUCE PALCE)
- 632.68 ARROW ON HYD AT SE COR DEQUINDRE AND NICHOLAS CT
- 632.79 ARROW ON HYD AT SE COR DEQUINDRE AND MARLOW CT
- 631.92 ARROW ON HYD AT 29860 DEQUINDRE
- 632.56 ARROW ON HYD AT SE COR DEQUINDRE AND SHADY
- 632.67 ARROW ON HYD AT SE COR DEQUINDRE AND CROMIE
- 633.30 ARROW ON HYD AT SE COR DEQUINDRE AND GIRARD
- 631.35 ARROW ON HYD AT SE COR DEQUINDRE AND FRED
- 630.74 ARROW ON HYD AT SE COR DEQUINDRE AND THIRTEEN MILE
- 628.22 ARROW ON HYD AT E SIDE OF RYAN AT COMMON
- 628.29 ARROW ON HYD AT 29610 RYAN
- 628.32 ARROW ON HYD AT 30760 RYAN
- 632.85 ARROW ON HYD AT NW COR THIRTEEN MILE & WARNER
- 630.47 ARROW ON HYD AT 29500 WESTBROOK



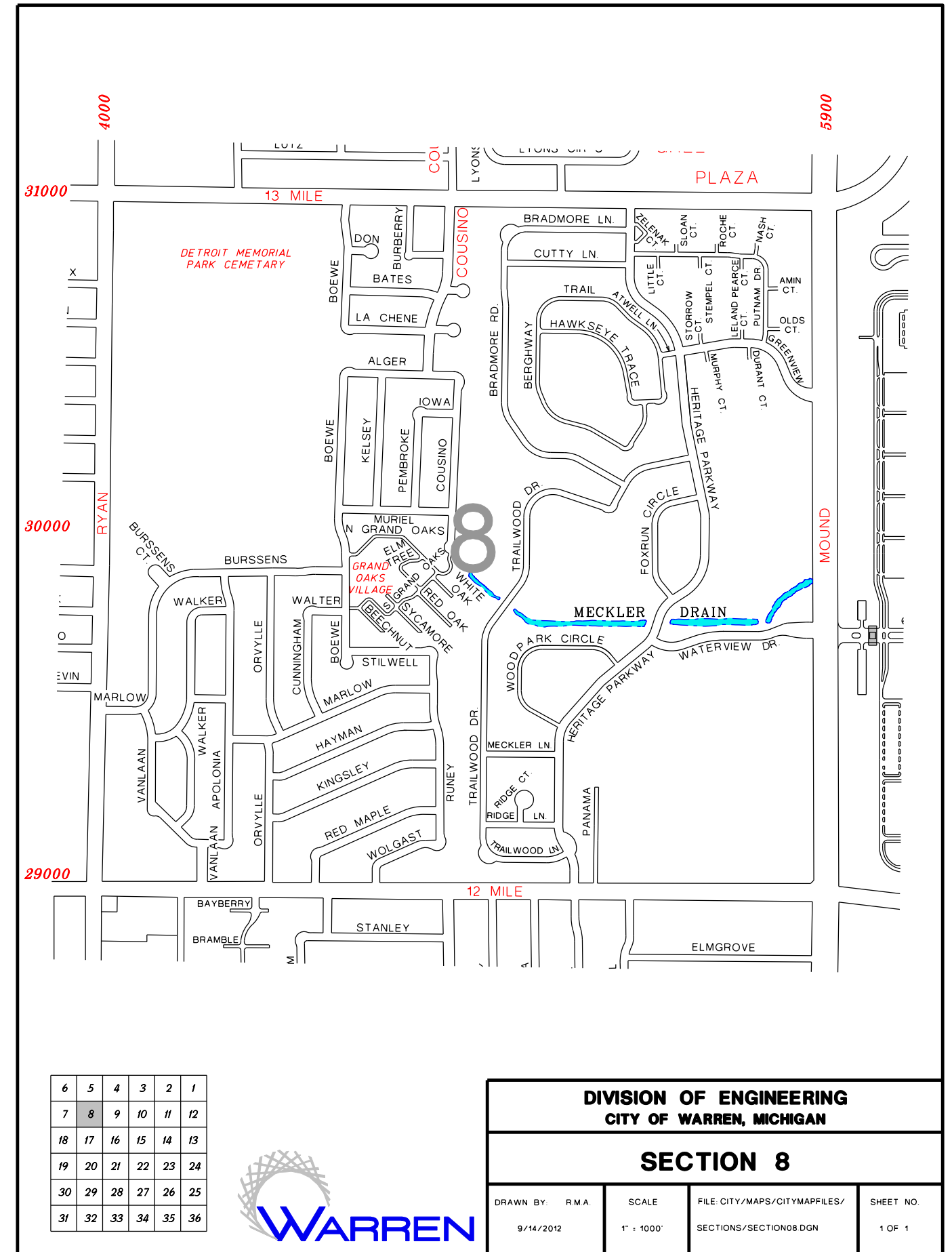
6	5	4	3	2	1
7	8	9	10	11	12
18	17	16	15	14	13
19	20	21	22	23	24
30	29	28	27	26	25
31	32	33	34	35	36



DIVISION OF ENGINEERING CITY OF WARREN, MICHIGAN			
SECTION 7			
DRAWN BY: R.M.A.	SCALE	FILE: CITY/MAPS/CITYMAPFILES/	SHEET NO.
9/14/2012	1" = 1000'	SECTIONS/SECTION07.DGN	1 OF 1

SECTION 8

- 620.74 ARROW ON HYD AT S/PL 29250 HERITAGE PKWY
- 620.24 ARROW ON HYD AT NW COR MECKLER AND HERITAGE PKWY
- 620.60 ARROW ON HYD ON HERITAGE PKWY AT WOODPARK CIR (SOUTH)
- 619.83 ARROW ON HYD ON HERITAGE PKWY 110' S WOODPARK CIR (NORTH)
- 619.07 ARROW ON HYD NE COR HERITAGE PKWY AND WATERVIEW
- 621.26 ARROW ON HYD AT 29704 HERITAGE PKWY
- 624.16 ARROW ON HYD AT 29894 HERITAGE PKWY
- 622.64 ARROW ON HYD AT 30010 HERITAGE PKWY
- 623.40 ARROW ON HYD ON HERITAGE PKWY 130' S CL TRAILWOOD
- 623.19 ARROW ON HYD ON HERITAGE PKWY 165' N CL TRAILWOOD
- 622.08 ARROW ON HYD ON HERITAGE PKWY 345' S CL GREENVIEW
- 625.24 ARROW ON HYD AT SE COR HERITAGE PKWY AND GREENVIEW
- 623.72 ARROW ON HYD ON HERITAGE PKWY 250' N CL GREENVIEW
- 620.32 ARROW ON HYD ON HERITAGE PKWY 285' S CL CUTTY LN
- 622.33 ARROW ON HYD AT SE COR HERITAGE PKWY AND PUTNAM
- 622.88 ARROW ON HYD ON HERITAGE PKWY AT BRADMORE
- 627.36 ARROW ON HYD S OF 29100 RYAN
- 627.23 ARROW ON HYD AT 29210 RYAN
- 626.36 ARROW ON HYD AT 290280 RYAN
- 627.24 ARROW ON HYD AT 29440 RYAN
- 627.21 ARROW ON HYD AT 29500 RYAN
- 627.78 ARROW ON HYD AT 29610 RYAN
- 627.49 ARROW ON HYD AT 29700 RYAN
- 628.42 ARROW ON HYD AT 30000 RYAN
- 629.61 ARROW ON HYD AT 30150 RYAN
- 630.07 ARROW ON HYD AT 30300 RYAN
- 628.37 ARROW ON HYD AT 30450 RYAN
- 628.56 ARROW ON HYD AT 30600 RYAN
- 629.53 ARROW ON HYD AT 30660 RYAN
- 626.61 ARROW ON HYD AT 30730 RYAN
- 630.82 ARROW ON HYD AT 30860 RYAN
- 630.01 ARROW ON HYD AT SE COR RYAN & THIRTEEN MILE
- 619.89 ARROW ON HYD 1ST S 530' OF THIRTEEN MILE ON MOUND
- 619.77 ARROW ON HYD 2ND S 1320' OF THIRTEEN MILE ON MOUND
- 618.89 ARROW ON HYD 3RD S 2110' OF THIRTEEN MILE ON MOUND
- 618.30 ARROW ON HYD 4TH S 2640' OF THIRTEEN MILE ON MOUND
- 619.77 ARROW ON HYD 5TH S 3170' OF THIRTEEN MILE ON MOUND
- 619.90 ARROW ON HYD 6TH S 3700' OF THIRTEEN MILE ON MOUND
- 620.35 ARROW ON HYD 7TH S 4225' OF THIRTEEN MILE ON MOUND
- 623.63 ARROW ON HYD 8TH S 4750' OF THIRTEEN MILE ON MOUND
- 622.82 ARROW ON HYD AT NW COR TWELVE MILE AND MOUND

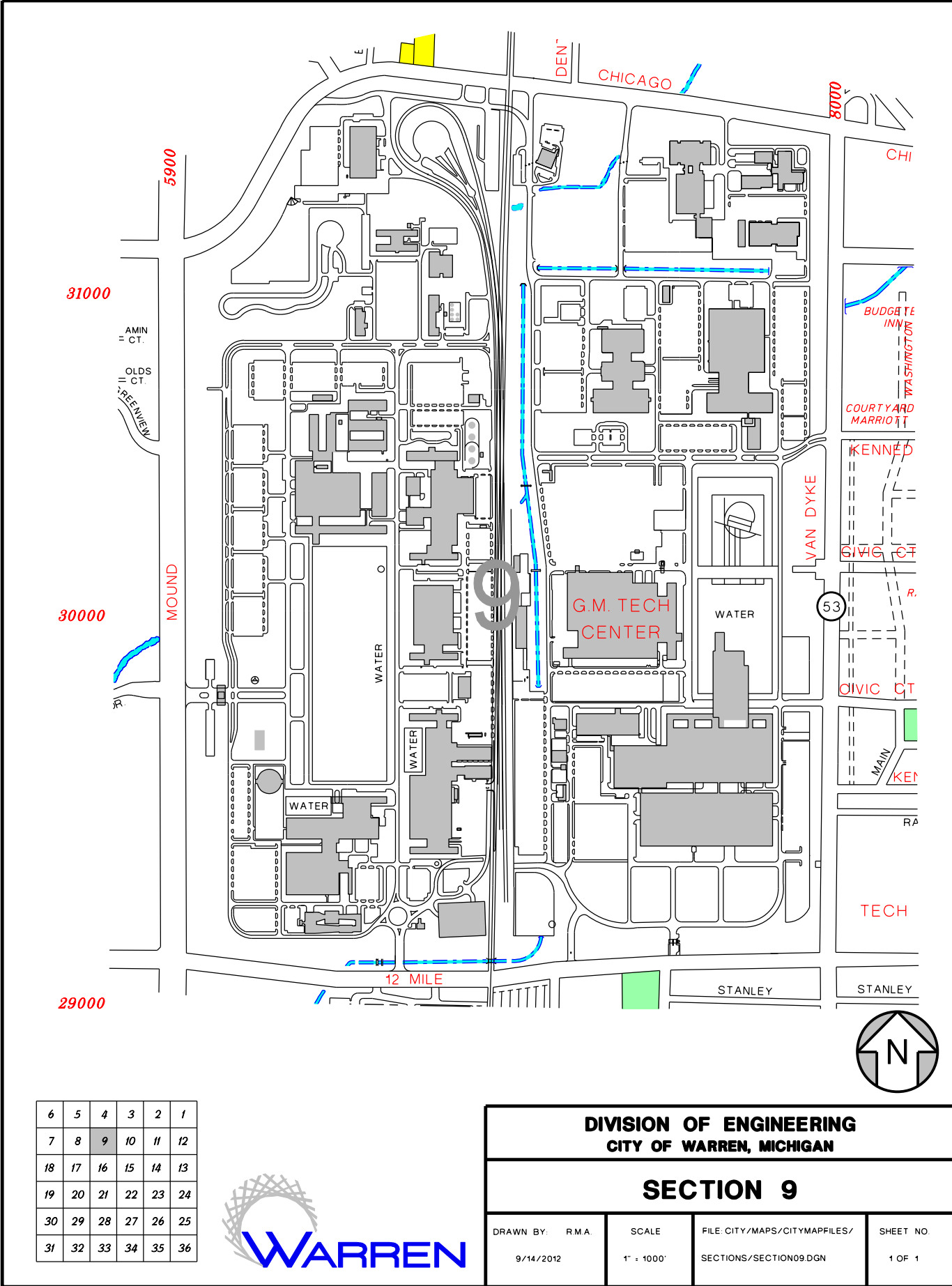


6	5	4	3	2	1
7	8	9	10	11	12
18	17	16	15	14	13
19	20	21	22	23	24
30	29	28	27	26	25
31	32	33	34	35	36



DIVISION OF ENGINEERING			
CITY OF WARREN, MICHIGAN			
SECTION 8			
DRAWN BY: R.M.A.	SCALE	FILE: CITY/MAPS/CITYMAPFILES/	SHEET NO.
9/14/2012	1" = 1000'	SECTIONS/SECTION08.DGN	1 OF 1

SECTION 9



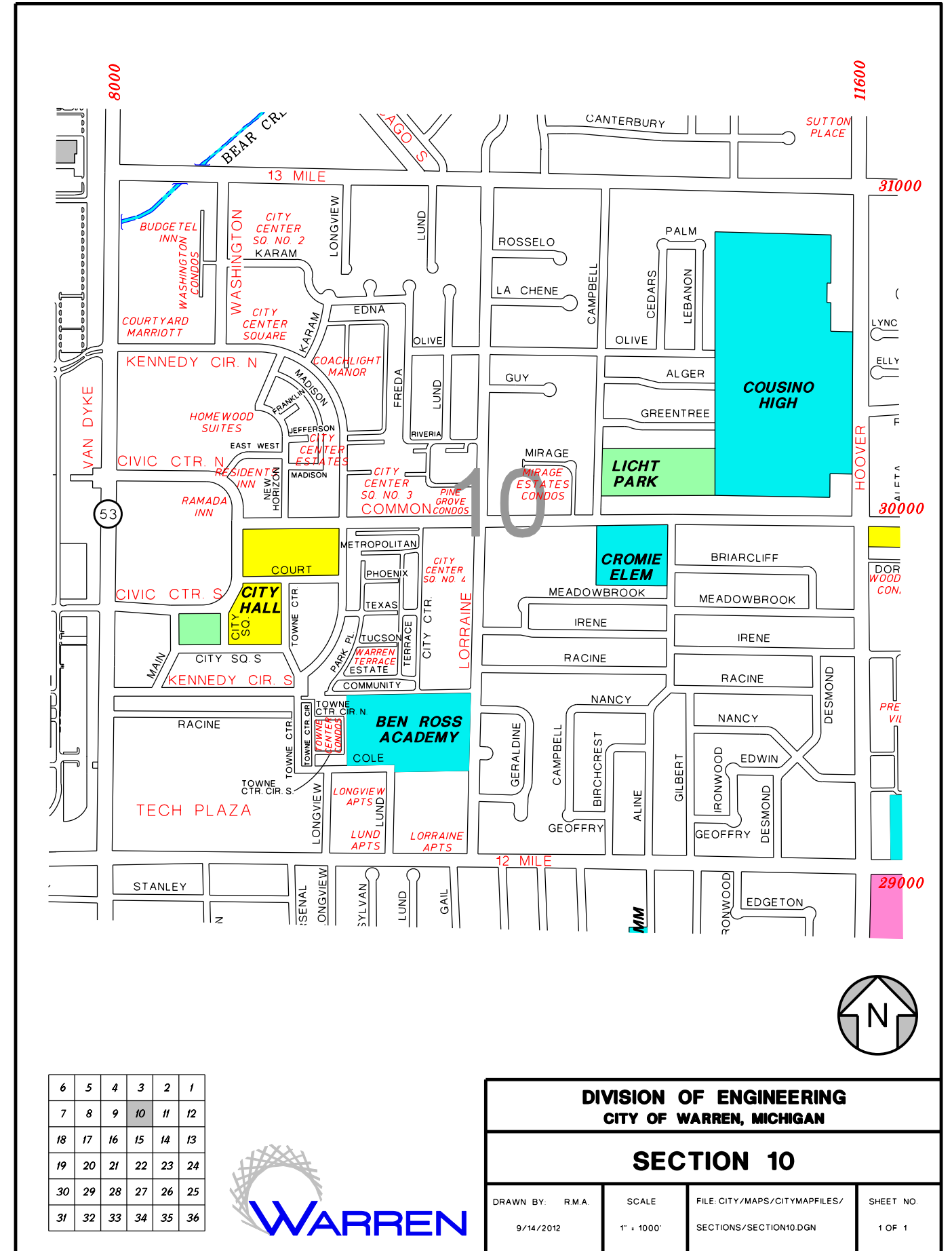
6	5	4	3	2	1
7	8	9	10	11	12
18	17	16	15	14	13
19	20	21	22	23	24
30	29	28	27	26	25
31	32	33	34	35	36



DIVISION OF ENGINEERING CITY OF WARREN, MICHIGAN			
SECTION 9			
DRAWN BY: R.M.A.	SCALE: 1" = 1000'	FILE: CITY/MAPS/CITYMAPFILES/ SECTIONS/SECTION09.DGN	SHEET NO. 1 OF 1
9/14/2012			

SECTION 10

- 616.72 ARROW ON HYD AT NW COR CITY SQ S & TOWNE CENTER
- 617.51 ARROW ON HYD AT NE COR CITY SQ S & CITY SQUARE
- 616.65 ARROW ON HYD AT 30120 CIVIC CENTER N
- 616.12 ARROW ON HYD ON CIVIC CENTER S & 93' E/E ROW VAN DYKE
- 617.27 ARROW ON HYD AT CIVIC CENTER S & 200' E/E ROW VAN DYKE
- 617.01 ARROW ON HYD AT NE COR CIVIC CENTER S & MAIN
- 615.86 ARROW ON HYD AT NE COR CIVIC CENTER S & CITY SQUARE
- 615.13 ARROW ON HYD AT NE COR CIVIC CENTER S & COURT
- 617.84 ARROW ON HYD AT 29603 CIVIC CENTER S
- 616.42 ARROW ON HYD AT NE COR COMMON & CIVIC CENTER N
- 615.40 ARROW ON HYD AT SE COR COMMON & CIVIC CENTER S
- 616.00 ARROW ON HYD AT SW COR COMMON & KENNEDY CIR S
- 616.18 ARROW ON HYD AT NE COR COMMON & KENNEDY CIR N
- 616.17 ARROW ON HYD AT NE COR COMMON & NEW HORIZON BLVD
- 617.24 ARROW ON HYD AT NE COR COURT & TOWNE CENTER
- 624.44 ARROW ON HYD AT W SIDE HOOVER 184' N OF 12 MILE
- 623.48 ARROW ON HYD AT NW COR HOOVER AND EDWIN DR
- 624.54 ARROW ON HYD AT 29417-29447 HOOVER
- 623.31 ARROW ON HYD AT NW COR HOOVER AND IRENE
- 620.94 ARROW ON HYD AT 29703 HOOVER
- 617.91 ARROW ON HYD HOOVER (COUSINO) ACROSS FROM 11611 ROBINWOOD
- 617.25 ARROW ON HYD AT 30601 HOOVER
- 617.95 ARROW ON HYD AT 30661 HOOVER
- 616.24 ARROW ON HYD AT 8275 KENNEDY CIR N
- 617.23 ARROW ON HYD AT NE COR KENNEDY CIR S & MAIN
- 617.21 ARROW ON HYD AT KENNEDY CIR S & 534' W/CL TOWNE CENTER
- 616.58 ARROW ON HYD AT NW COR KENNEDY CIR S & TOWNE CENTER
- 616.86 ARROW ON HYD ON KENNEDY CIR S ACROSS FROM 29519 PARK PLACE
- 615.87 ARROW ON HYD ON KENNEDY CIR S ACROSS FROM 29599 PARK PLACE
- 617.70 ARROW ON HYD ON MAIN AT SE COR 29500 VAN DYKE
- 616.83 ARROW ON HYD AT MAIN & CITY SQ S
- 615.45 ARROW ON HYD AT SW COR KENNEDY CIR S & COURT
- 615.25 ARROW ON HYD AT NE COR VAN DYKE & KENNEDY CIR S
- 615.70 ARROW ON HYD AT VAN DYKE & 150' N/N ROW KENNEDY CIR S
- 617.72 ARROW ON HYD AT NE COR BUILDING 29500 VAN DYKE
- 617.44 ARROW ON HYD AT SE COR CIVIC CENTER N & VAN DYKE
- 616.53 ARROW ON HYD AT NE COR VAN DYKE & CIVIC CENTER N
- 618.46 ARROW ON HYD AT S/PL OF 30400 VAN DYKE
- 617.40 ARROW ON HYD AT SE COR VAN DYKE & KENNEDY CIR N
- 616.79 ARROW ON HYD AT 8201 WASHINGTON
- 615.31 ARROW ON HYD AT WASHINGTON & KARAM
- 607.69 ARROW ON HYD AT SW COR THIRTEEN MILE & WASHINGTON



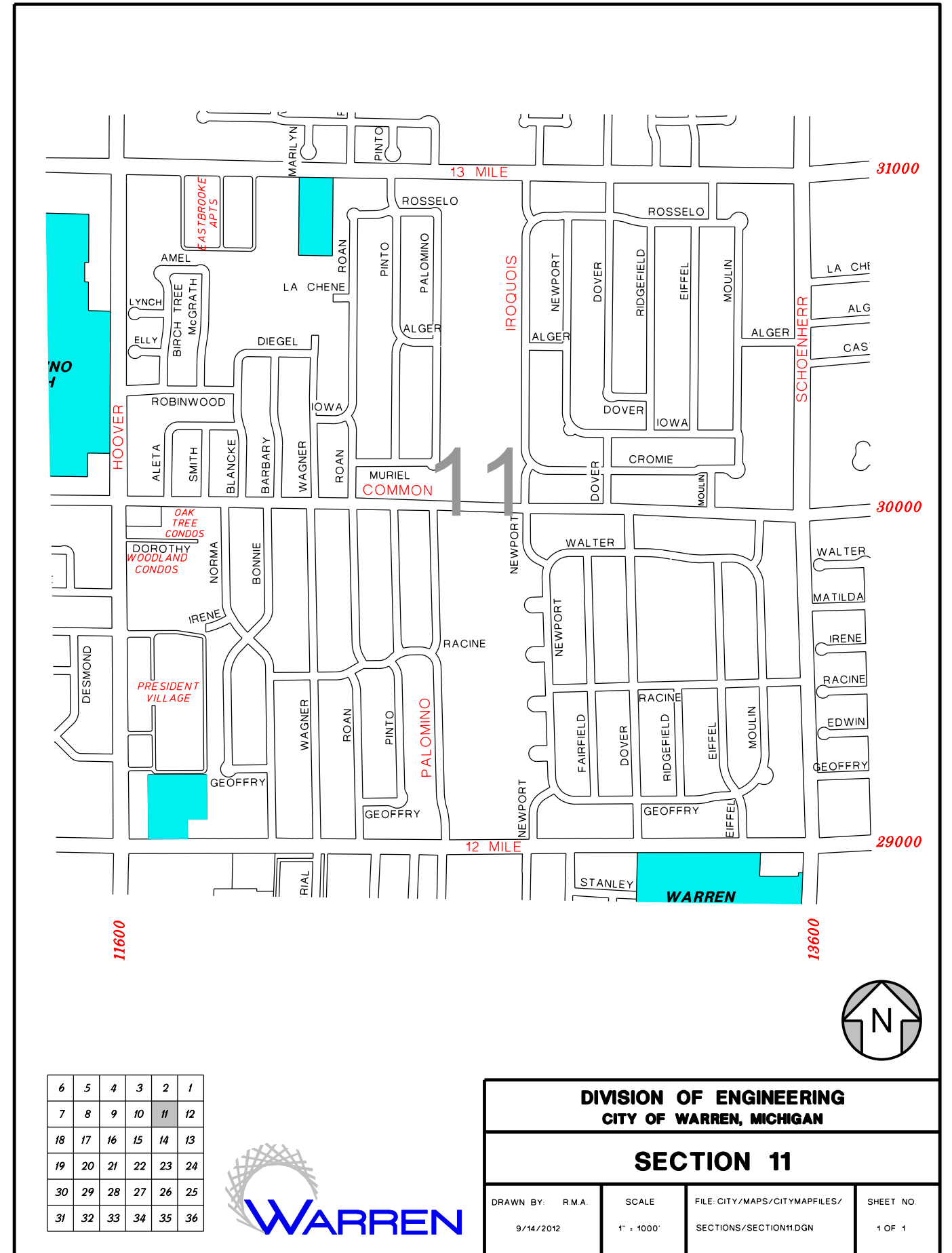
6	5	4	3	2	1
7	8	9	10	11	12
18	17	16	15	14	13
19	20	21	22	23	24
30	29	28	27	26	25
31	32	33	34	35	36



DIVISION OF ENGINEERING CITY OF WARREN, MICHIGAN			
SECTION 10			
DRAWN BY: R.M.A.	SCALE	FILE: CITY/MAPS/CITYMAPFILES/	SHEET NO.
9/14/2012	1" = 1000'	SECTIONS/SECTION10.DGN	1 OF 1

SECTION 11

- 618.97 ARROW ON HYD IN E MEDIAN OF COMMON AT HOOVER
- 620.41 ARROW ON HYD AT 11820 COMMON
- 620.01 ARROW ON HYD AT W P/L OF 12930 CROMIE
- 619.84 ARROW ON HYD AT 13036 CROMIE
- 620.94 ARROW ON HYD AT 29703 HOOVER
- 619.08 ARROW ON HYD AT 30305 IROQUOIS
- 619.19 ARROW ON HYD AT 30517 IROQUOIS
- 619.26 ARROW ON HYD AT 30803 IROQUOIS
- 619.30 ARROW ON HYD AT S SIDE OF 30928 IROQUOIS (ROSSELO)
- 619.26 ARROW ON HYD AT 30739 NEWPORT
- 619.38 ARROW ON HYD AT 30455 NEWPORT
- 618.94 ARROW ON HYD AT 30205 NEWPORT
- 619.36 ARROW ON HYD AT 13041 ROSSELO
- 619.13 ARROW ON HYD AT SE COR THIRTEEN MILE & HOOVER
- 617.59 ARROW ON HYD AT 12250 THIRTEEN MILE
- 619.86 ARROW ON HYD AT SW COR THIRTEEN MILE & IROQUOIS
- 619.11 ARROW ON HYD AT SE COR THIRTEEN MILE & DOVER
- 625.01 ARROW ON HYD AT NE COR TWELVE MILE & DOVER



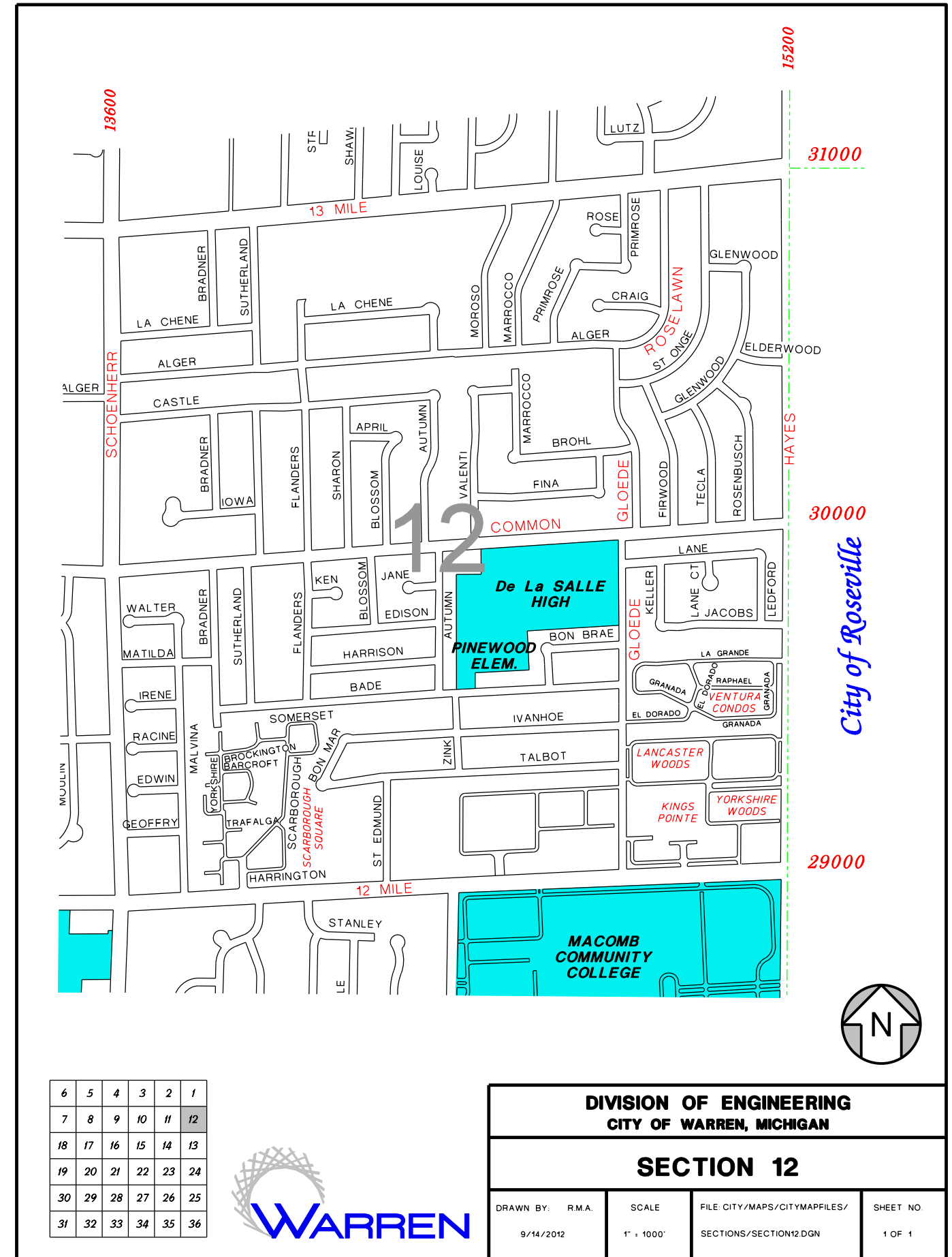
6	5	4	3	2	1
7	8	9	10	11	12
18	17	16	15	14	13
19	20	21	22	23	24
30	29	28	27	26	25
31	32	33	34	35	36



DIVISION OF ENGINEERING CITY OF WARREN, MICHIGAN			
SECTION 11			
DRAWN BY: R.M.A.	SCALE: 1" = 1000'	FILE: CITY/MAPS/CITYMAPFILES/ SECTIONS/SECTION11.DGN	SHEET NO. 1 OF 1
9/14/2012			

SECTION 12

- 618.15 ARROW ON HYD AT NE COR AUTUMN & BADE
- 617.56 ARROW ON HYD AT SW COR AUTUMN & EDISON CT
- 619.30 ARROW ON HYD ACROSS FROM 13846 BADE
- 620.61 ARROW ON HYD AT SW COR COMMON & BRADNER
- 618.94 ARROW ON HYD AT NW COR COMMON & SUTHERLAND
- 618.18 ARROW ON HYD AT NE COR COMMON & FLANDERS
- 617.73 ARROW ON HYD AT NE COR COMMON & SHARON
- 617.02 ARROW ON HYD AT NE COR COMMON & BLOSSOM
- 618.27 ARROW ON HYD AT NE COR COMMON & AUTUMN
- 619.50 ARROW ON HYD AT SE COR FLANDERS & HARRISON
- 618.86 ARROW ON HYD AT NE COR FLANDERS & EDISON
- 620.41 ARROW ON HYD AT NE COR SCHOENHERR & GEOFFREY
- 622.68 ARROW ON HYD ACROSS FROM 29307 SCHOENHERR
- 620.89 ARROW ON HYD AT NE COR SCHOENHERR & MATILDA
- 618.95 ARROW ON HYD AT NE COR SCHOENHERR & COMMON
- 620.23 ARROW ON HYD ACROSS FROM 30205 SCHOENHERR
- 619.55 ARROW ON HYD AT NE COR SCHOENHERR & ALGER
- 618.62 ARROW ON HYD AT NE COR SCHOENHERR & LACHENE
- 619.35 ARROW ON HYD ACROSS FROM 30837 SCHOENHERR
- 618.92 ARROW ON HYD AT N SIDE OF TALBOT & ST. EDMUND
- 619.92 ARROW ON HYD AT NE COR TWELVE MILE & SCHOENHERR



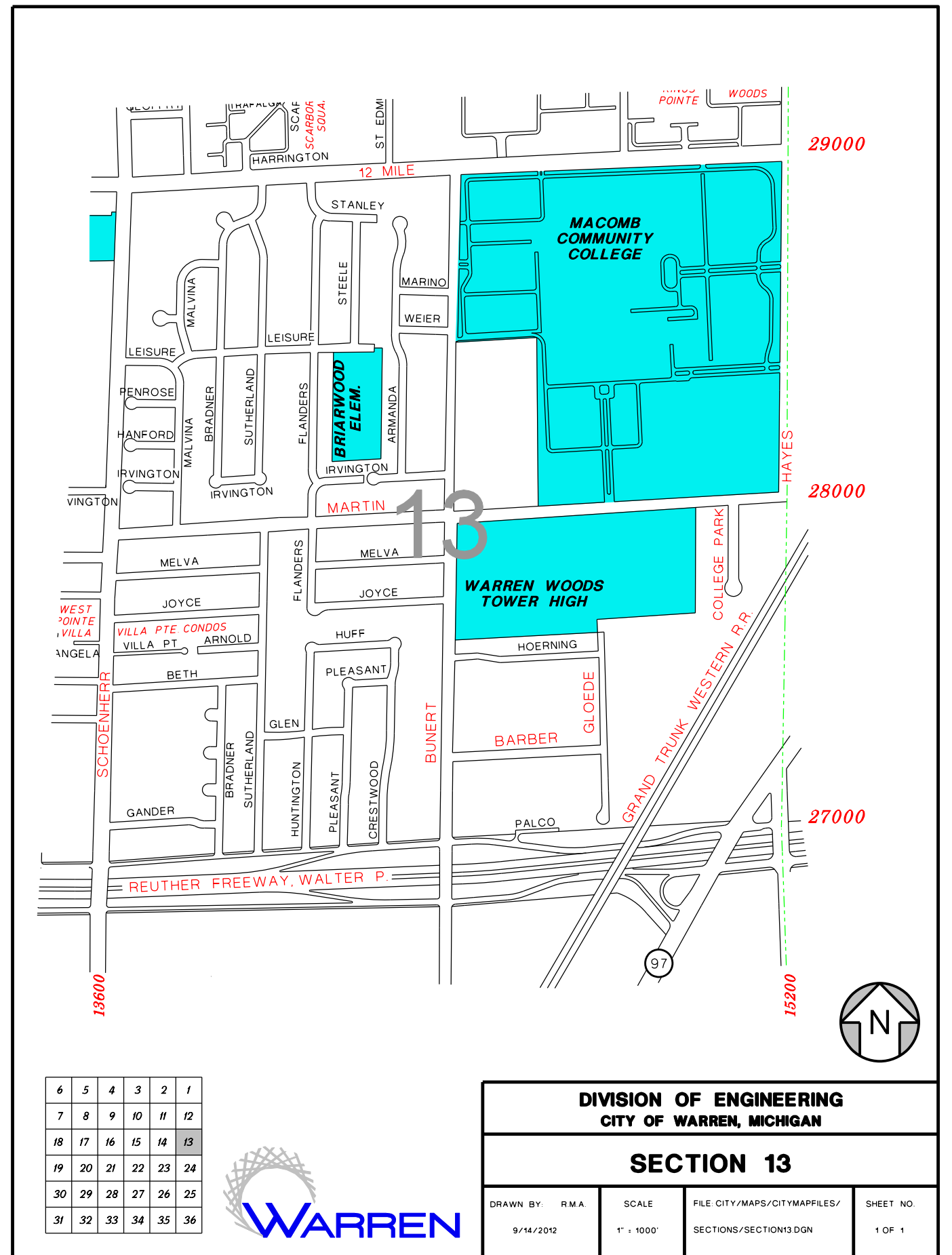
6	5	4	3	2	1
7	8	9	10	11	12
18	17	16	15	14	13
19	20	21	22	23	24
30	29	28	27	26	25
31	32	33	34	35	36



DIVISION OF ENGINEERING CITY OF WARREN, MICHIGAN			
SECTION 12			
DRAWN BY: R.M.A.	SCALE	FILE: CITY/MAPS/CITYMAPFILES/	SHEET NO.
9/14/2012	1" = 1000'	SECTIONS/SECTION12.DGN	1 OF 1

SECTION 13

- 625.45 ARROW ON HYD AT NE COR ELEVEN MILE & SCHOENHERR
- 619.72 ARROW ON HYD AT 27472 SCHOENHERR
- 620.84 ARROW ON HYD ACROSS FROM 28455 SCHOENHERR
- 620.24 ARROW ON HYD AT NE COR SCHOENHERR & MARTIN
- 620.59 ARROW ON HYD AT SW COR TWELVE MILE & BRADNER
- 620.34 ARROW ON HYD AT 28550 SCHOENHERR
- 623.37 ARROW ON HYD AT SE COR TWELVE MILE & FLANDERS



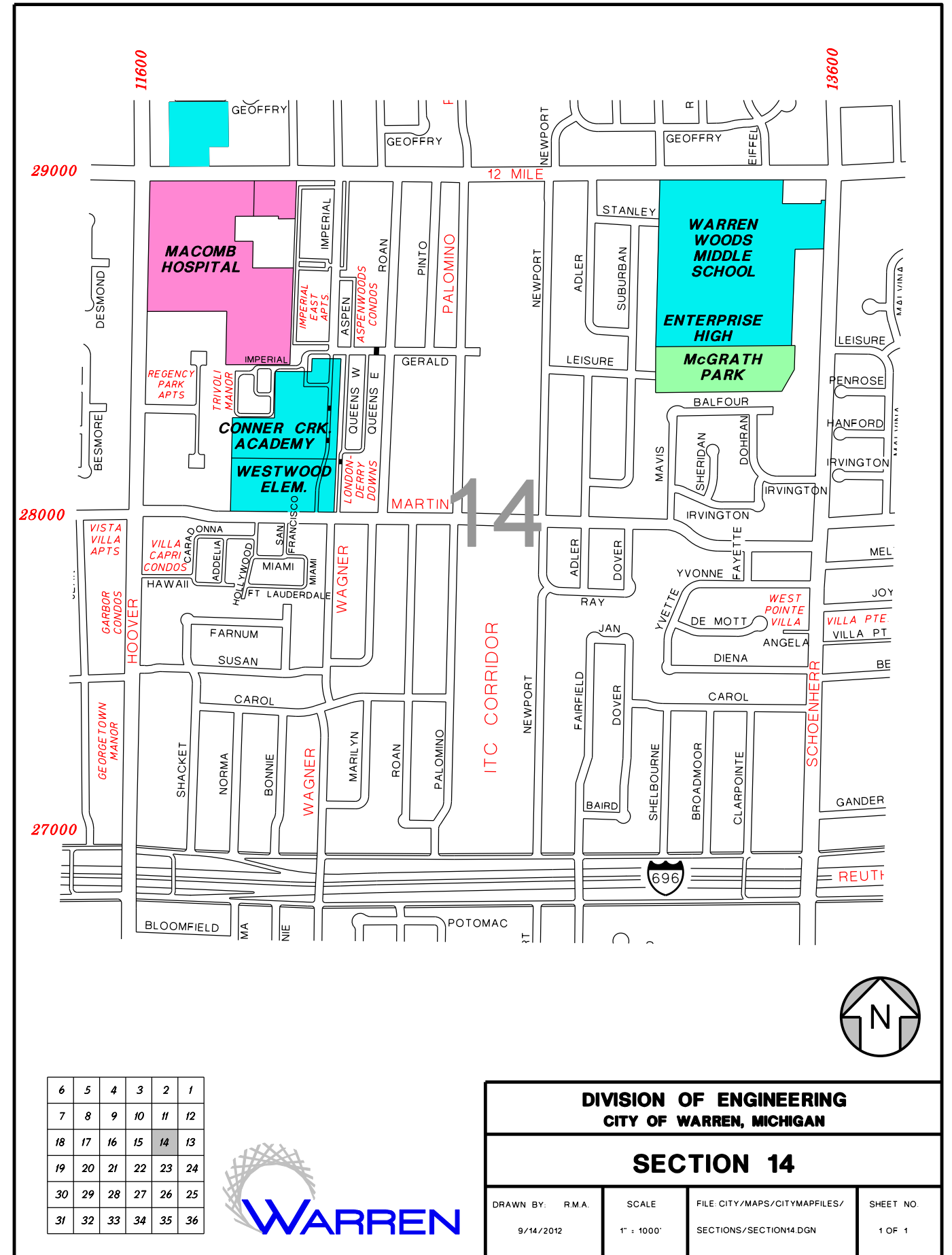
6	5	4	3	2	1
7	8	9	10	11	12
18	17	16	15	14	13
19	20	21	22	23	24
30	29	28	27	26	25
31	32	33	34	35	36



DIVISION OF ENGINEERING CITY OF WARREN, MICHIGAN			
SECTION 13			
DRAWN BY: R.M.A.	SCALE: 1" = 1000'	FILE: CITY/MAPS/CITYMAPFILES/ SECTIONS/SECTION13.DGN	SHEET NO. 1 OF 1
9/14/2012			

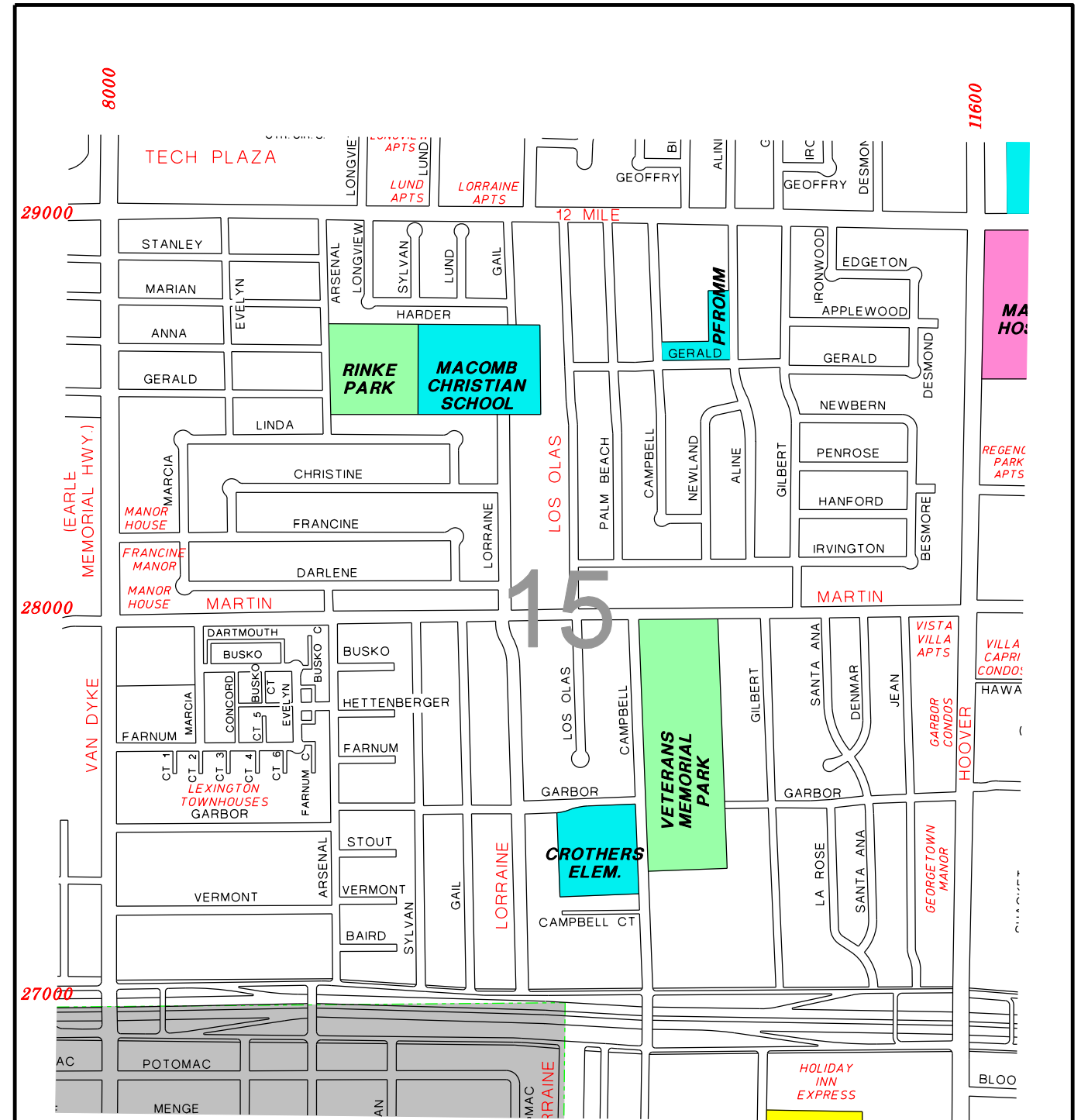
SECTION 14

- 622.71 ARROW ON HYD AT NE COR ELEVEN MILE & ROAN
- 621.25 ARROW ON HYD AT NE COR PALOMINO & MARTIN
- 625.81 ARROW ON HYD AT NE COR PALOMINO & GERALD
- 621.36 ARROW ON HYD AT 27101 SCHOENHERR
- 618.73 ARROW ON HYD AT NW COR SCHOENHERR AND ANGELA DR
- 620.33 ARROW ON HYD AT NW COR SCHOENHERR AND DIENA
- 619.83 ARROW ON HYD AT SW COR SCHOENHERR AND IRVINGTON
- 624.41 ARROW ON HYD AT SW COR TWELVE MILE & IMPERIAL
- 625.66 ARROW ON HYD AT SE COR TWELVE MILE & PALOMINO
- 626.59 ARROW ON HYD AT SE COR TWELVE MILE & ADLER



SECTION 15

- 628.07 ARROW ON HYD AT SW COR HOOVER & GARBOR
- 629.54 ARROW ON HYD AT 27225 HOOVER
- 624.21 ARROW ON HYD AT NW COR HOOVER & MARTIN
- 625.63 ARROW ON HYD AT 28501 HOOVER



6	5	4	3	2	1
7	8	9	10	11	12
18	17	16	15	14	13
19	20	21	22	23	24
30	29	28	27	26	25
31	32	33	34	35	36

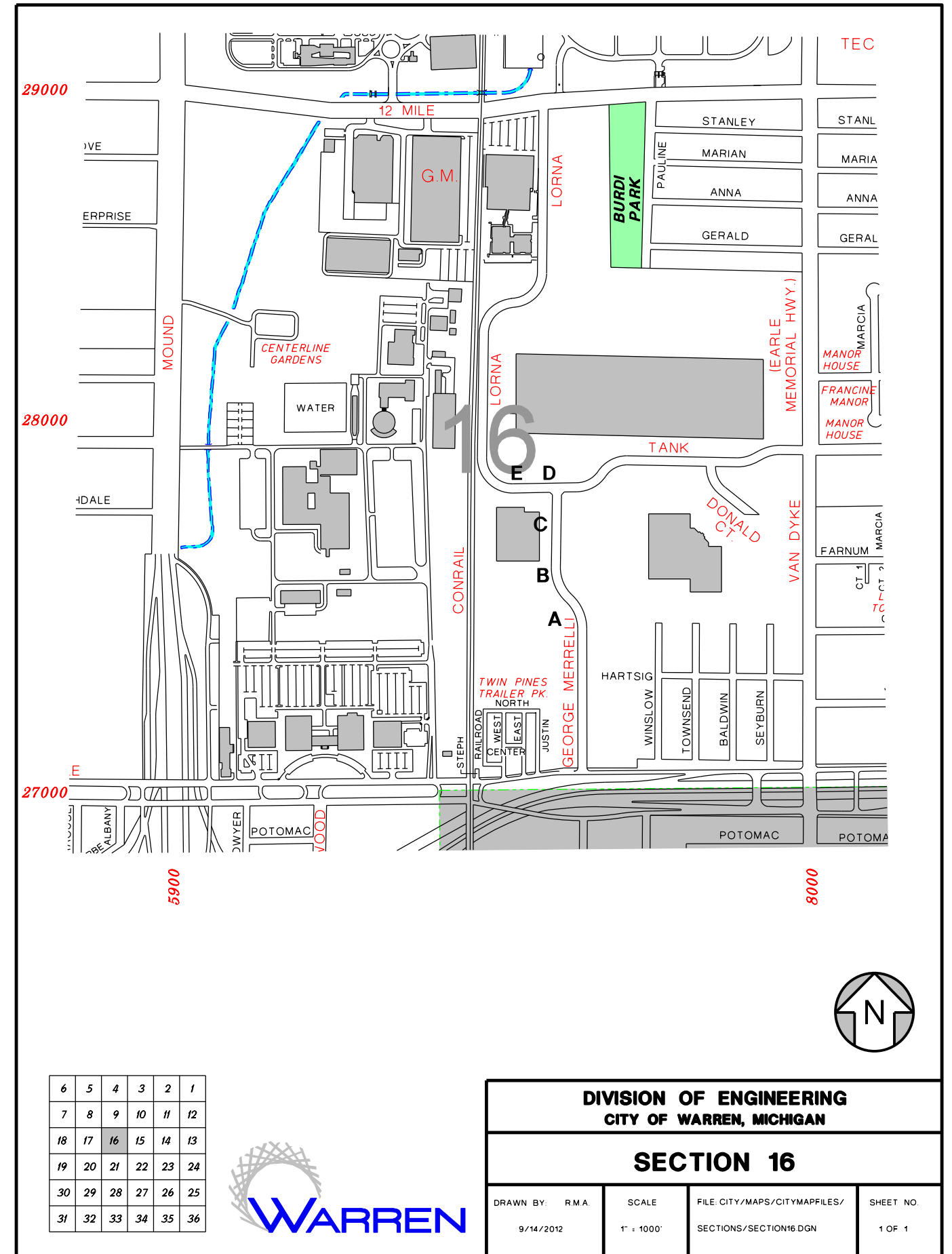


DIVISION OF ENGINEERING CITY OF WARREN, MICHIGAN			
SECTION 15			
DRAWN BY: R.M.A.	SCALE	FILE: CITY/MAPS/CITYMAPFILES/ SECTIONS/SECTION15.DGN	SHEET NO.
9/14/2012	1" = 1000'		1 OF 1

SECTION 16

- 624.41 ARROW ON HYD AT NE COR BALDWIN AND ELEVEN MILE
- 624.19 ARROW ON HYD AT 27114 BALDWIN
- 622.68 ARROW ON HYD AT SE COR BALDWIN AND HARTSIG
- A** 623.34 ARROW ON HYD 260' N OF SE COR OF 13-16-401-005
(SW PROP COR OF GEORGE MERRELLI AND LORNA)
- B** 623.42 ARROW ON HYD 482' S OF NE COR OF PARCEL 13-16-401-005
- C** 621.81 ARROW ON HYD 184' S OF NE COR OF PARCEL 13-16-401-005
- D** 621.68 ARROW ON HYD 55' W OF INTERSECTION OF LORNA AND
GEORGE MERRELLI ON N SIDE
- E** 621.48 ARROW ON HYD 347' W OF INTERSECTION OF LORNA AND
GEORGE MERRELLI ON N SIDE

- 624.30 ARROW ON HYD AT SE COR HARTSIG AND TOWNSEND
- 623.13 ARROW ON HYD AT 5870 MOUND
- 622.81 ARROW ON HYD AT 27150 TOWNSEND



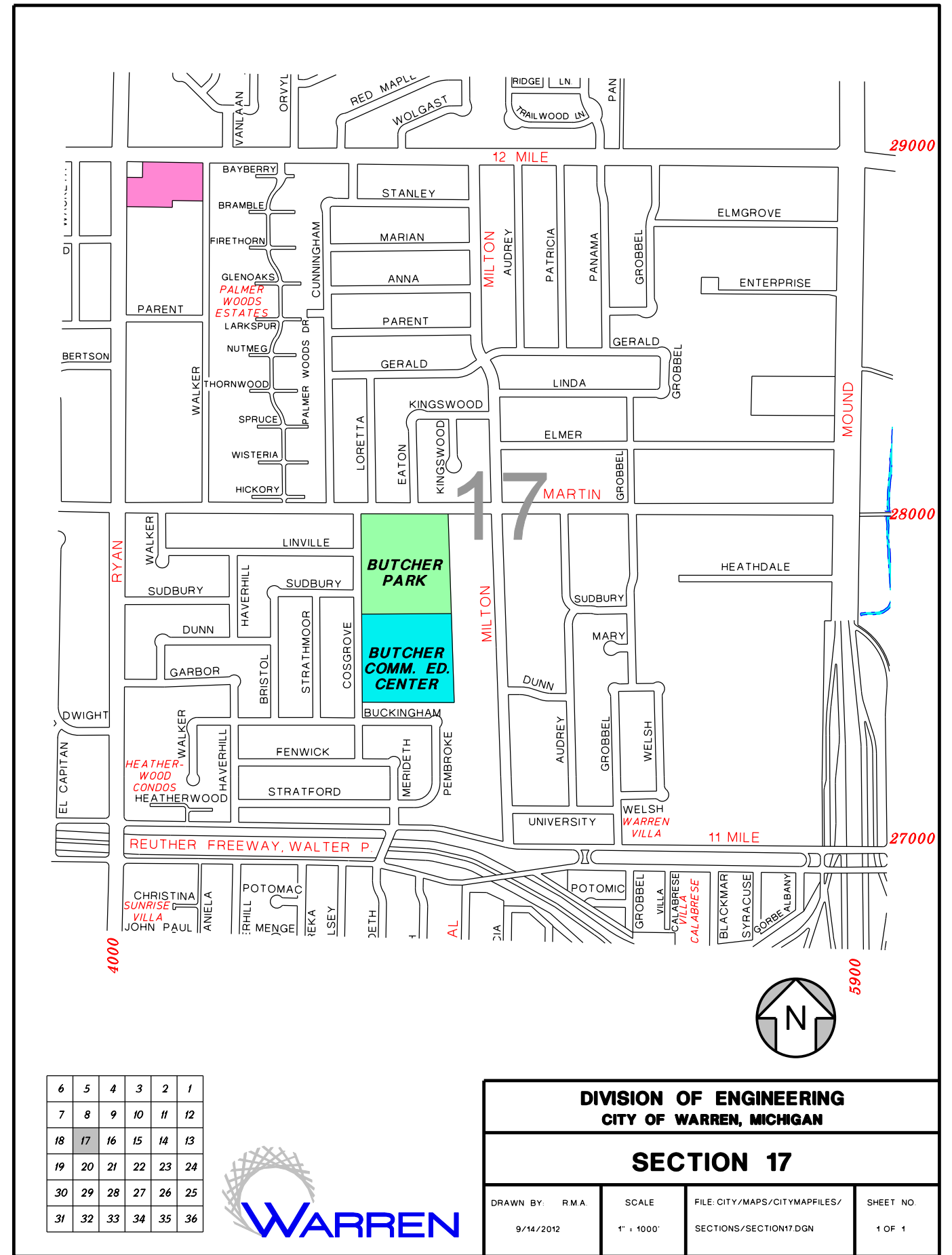
6	5	4	3	2	1
7	8	9	10	11	12
18	17	16	15	14	13
19	20	21	22	23	24
30	29	28	27	26	25
31	32	33	34	35	36



DIVISION OF ENGINEERING CITY OF WARREN, MICHIGAN			
SECTION 16			
DRAWN BY: R.M.A.	SCALE: 1" = 1000'	FILE: CITY/MAPS/CITYMAPFILES/ SECTIONS/SECTION16.DGN	SHEET NO. 1 OF 1
9/14/2012			

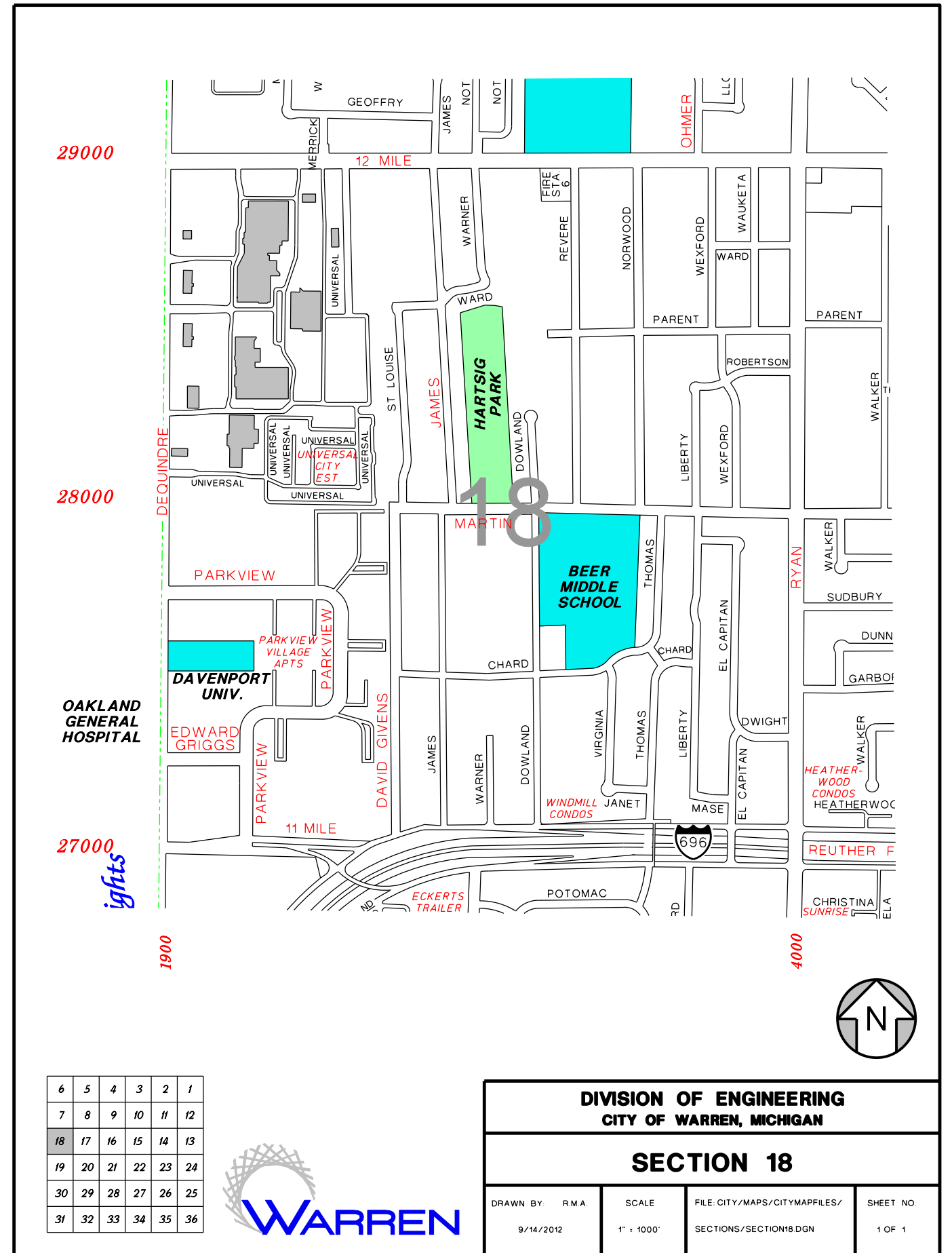
SECTION 17

- 621.07 ARROW ON HYD AT 5800 ENTERPRISE (ON MOUND)
- 629.93 ARROW ON HYD AT NW COR ELEVEN MILE AND HEATHERWOOD
- 627.45 ARROW ON HYD AT NW COR ELEVEN MILE AND HAVERHILL
- 624.89 ARROW ON HYD ELEVEN MILE BTWN HAVERHILL AND MERIDETH
- 623.12 ARROW ON HYD AT 4939 ELEVEN MILE
- 625.20 ARROW ON HYD AT NE COR ELEVEN MILE AND MILTON
- 626.61 ARROW ON HYD IN ELEVEN MILE MEDIAN AT GROBBEL
- 621.10 ARROW ON HYD IN MEDIAN MOUND (SB SIDE) 150' N/ELEVEN MILE
- 620.99 ARROW ON HYD AT 27027 MOUND S
- 621.98 ARROW ON HYD AT 27027 MOUND N
- 621.55 ARROW ON HYD N OF 27439 MOUND
- 621.46 ARROW ON HYD AT NW COR MOUND AND HEATHDALE
- 621.59 ARROW ON HYD AT NW COR MOUND AND MARTIN
- 621.56 ARROW ON HYD AT NW COR MOUND AND ELMER
- 621.88 ARROW ON HYD AT 28241 MOUND
- 620.11 ARROW ON HYD AT 28635 MOUND
- 622.19 ARROW ON HYD AT SW COR TWELVE MILE AND MOUND
- 628.94 ARROW ON HYD AT NE COR RYAN AND ELEVEN MILE
- 628.63 ARROW ON HYD AT 27320 RYAN
- 631.01 ARROW ON HYD AT 27618 RYAN
- 629.94 ARROW ON HYD AT 27858 RYAN
- 629.98 ARROW ON HYD AT NE COR RYAN AND MARTIN
- 630.48 ARROW ON HYD ACROSS FROM 28179 RYAN
- 629.87 ARROW ON HYD AT 28300 RYAN
- 628.14 ARROW ON HYD AT NE COR RYAN AND PARENT
- 625.44 ARROW ON HYD AT 28694-28740 RYAN
- 627.51 ARROW ON HYD AT 4050 TWELVE MILE
- 626.88 ARROW ON HYD AT SE COR TWELVE MILE AND WALKER
- 623.96 ARROW ON HYD AT 4564 TWELVE MILE
- 624.49 ARROW ON HYD AT 4824 TWELVE MILE
- 622.75 ARROW ON HYD AT SW COR TWELVE MILE AND AUDREY
- 623.50 ARROW ON HYD AT SE COR TWELVE MILE AND PATRICIA
- 625.20 ARROW ON HYD AT SE COR TWELVE MILE AND PANAMA
- 624.39 ARROW ON HYD AT SE COR TWELVE MILE AND GROBBEL
- 623.86 ARROW ON HYD AT 5590 TWELVE MILE
- 622.24 ARROW ON HYD SW COR TWELVE MILE AND MOUND



SECTION 18

- 633.72 ARROW ON HYD NW COR DEQUINDRE AND NOTTINGHAM
- 631.21 ARROW ON HYD AT 28551 DEQUINDRE
- 633.74 ARROW ON HYD AT LOT N OF 28303 DEQUINDRE
- 634.09 ARROW ON HYD AT 28091 DEQUINDRE
- 636.04 ARROW ON HYD AT SW COR DEQUINDRE AND MADISON-SOLBERG DR.
- 635.32 ARROW ON HYD AT 27691 DEQUINDRE
- 635.12 ARROW ON HYD AT 27591 DEQUINDRE
- 634.39 ARROW ON HYD N OF 27301 DEQUINDRE
- 633.78 ARROW ON HYD AT 27101 DEQUINDRE
- 631.59 ARROW ON HYD AT NE COR DEQUINDRE AND ELEVEN MILE
- 631.69 ARROW ON HYD AT 2001 ELEVEN MILE
- 630.69 ARROW ON HYD AT NE COR ELEVEN MILE AND PARKVIEW
- 629.32 ARROW ON HYD 600' E OF PARKVIEW ON ELEVEN MILE
- 633.28 ARROW ON HYD NW COR ELEVEN MILE AND DAVID GIVENS
- 630.69 ARROW ON HYD AT NE COR ELEVEN MILE AND JAMES
- 628.42 ARROW ON HYD AT NE COR ELEVEN MILE AND DOWLAND
- 627.54 ARROW ON HYD BTWN DOWLAND AND AND THOMAS ON ELEVEN MILE
- 627.28 ARROW ON HYD AT 3601 ELEVEN MILE
- 627.16 ARROW ON HYD AT SW COR TWELVE MILE & RYAN
- 632.20 ARROW ON HYD E OF 2050 TWELVE MILE
- 629.48 ARROW ON HYD AT WARDS AUTO CENTER
- 629.45 ARROW ON HYD AT ST LOUISE CHURCH (2500 TWELVE MILE)
- 631.68 ARROW ON HYD AT SW COR TWELVE MILE AND WARNER
- 633.09 ARROW ON HYD AT FIRE STATION 6
- 630.33 ARROW ON HYD AT SW COR TWELVE MILE AND NORWOOD
- 630.62 ARROW ON HYD AT SW COR TWELVE MILE AND WEXFORD



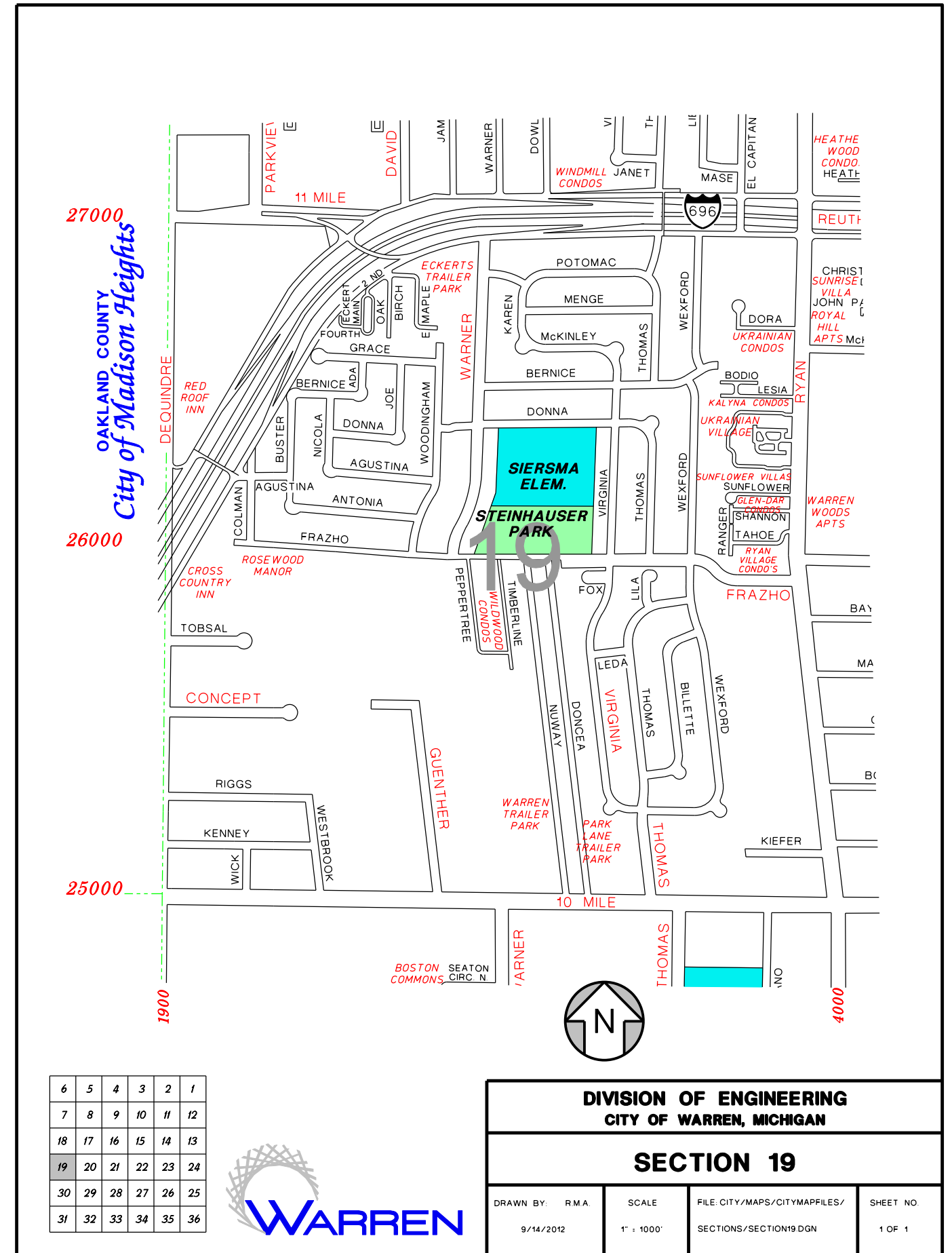
6	5	4	3	2	1
7	8	9	10	11	12
18	17	16	15	14	13
19	20	21	22	23	24
30	29	28	27	26	25
31	32	33	34	35	36



DIVISION OF ENGINEERING CITY OF WARREN, MICHIGAN			
SECTION 18			
DRAWN BY: R.M.A.	SCALE: 1" = 1000'	FILE: CITY/MAPS/CITYMAPFILES/ SECTIONS/SECTION18.DGN	SHEET NO: 1 OF 1
9/14/2012			

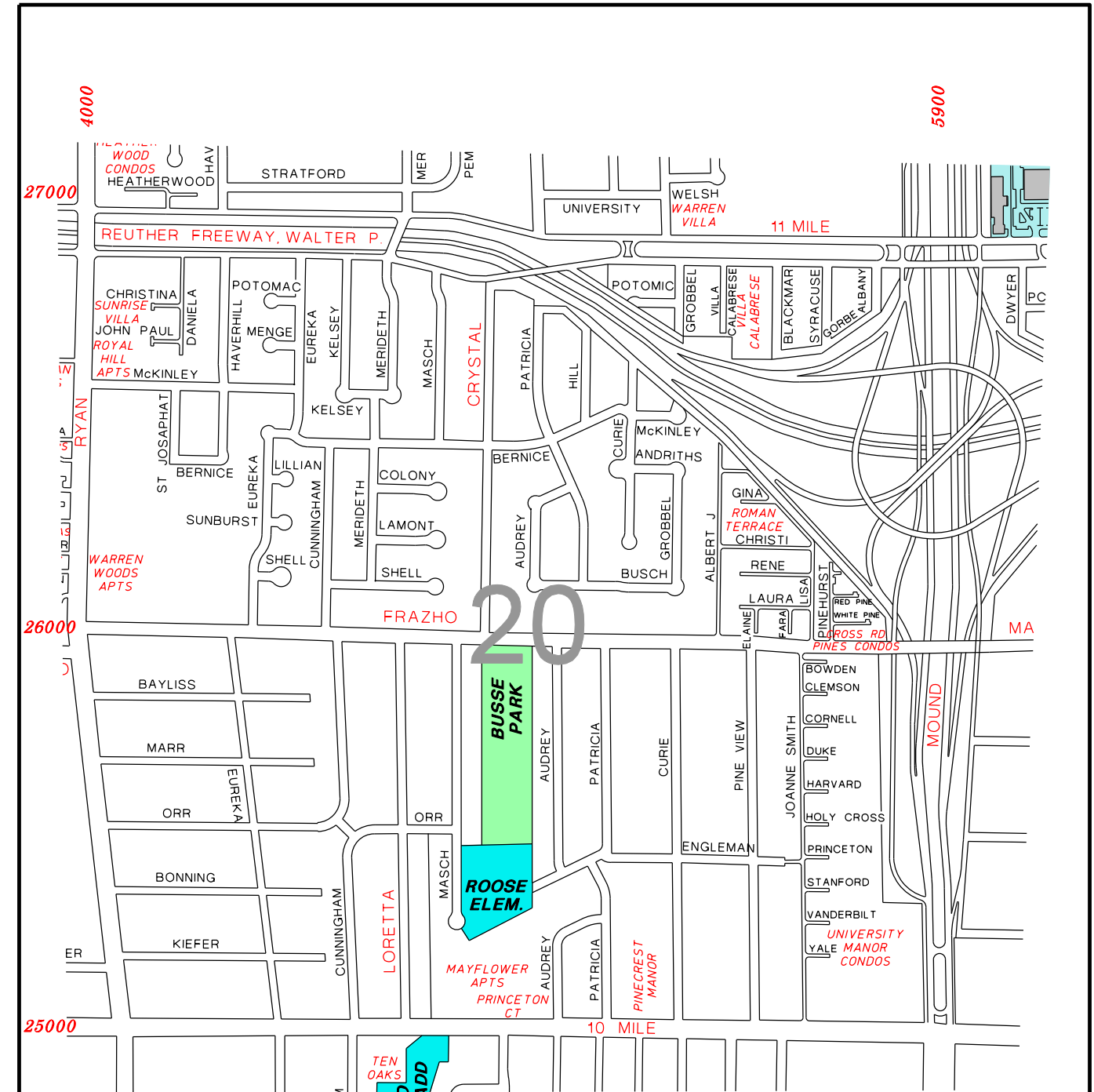
SECTION 19


631.59 ARROW ON HYD AT NE COR ELEVEN MILE & DEQUINDRE
 629.50 ARROW ON HYD AT SE COR WARNER & POTOMAC




SECTION 20

- 628.81 ARROW ON HYD AT 4576 BAYLISS
- 625.05 ARROW ON HYD AT SW COR BAYLISS & EUREKA
- 629.00 ARROW ON HYD AT 4285 BONNING
- 629.16 ARROW ON HYD AT NE COR BONNING & RYAN
- 620.18 ARROW ON HYD AT SE COR ELEVEN MILE & BLACKMAR
- 622.37 ARROW ON HYD AT SE COR ELEVEN MILE & ALBANY
- 622.28 ARROW ON HYD AT SE COR ELEVEN MILE & SYRACUSE
- 629.36 ARROW ON HYD AT NW COR EUREKA & MARR
- 625.48 ARROW ON HYD AT NW COR EUREKA & ORR
- 624.79 ARROW ON HYD AT NW COR EUREKA & BONNING
- 625.08 ARROW ON HYD AT SE COR FRAZHO & PINEVIEW
- 622.90 ARROW ON HYD AT SW COR GROBBEL & POTOMAC
- 625.39 ARROW ON HYD AT 26739 HILL
- 622.01 ARROW ON HYD AT 5258 MCKINLEY
- 623.55 ARROW ON HYD AT SW COR MERIDITH & ELEVEN MILE
- 622.68 ARROW ON HYD AT 26803 MERIDITH
- 622.23 ARROW ON HYD AT SW COR MERIDITH & KELSEY
- 623.25 ARROW ON HYD AT 26319 MERIDITH
- 623.12 ARROW ON HYD AT NE COR MERIDITH & LAMONT
- 624.28 ARROW ON HYD AT 26744 PATRICIA





6	5	4	3	2	1
7	8	9	10	11	12
18	17	16	15	14	13
19	20	21	22	23	24
30	29	28	27	26	25
31	32	33	34	35	36



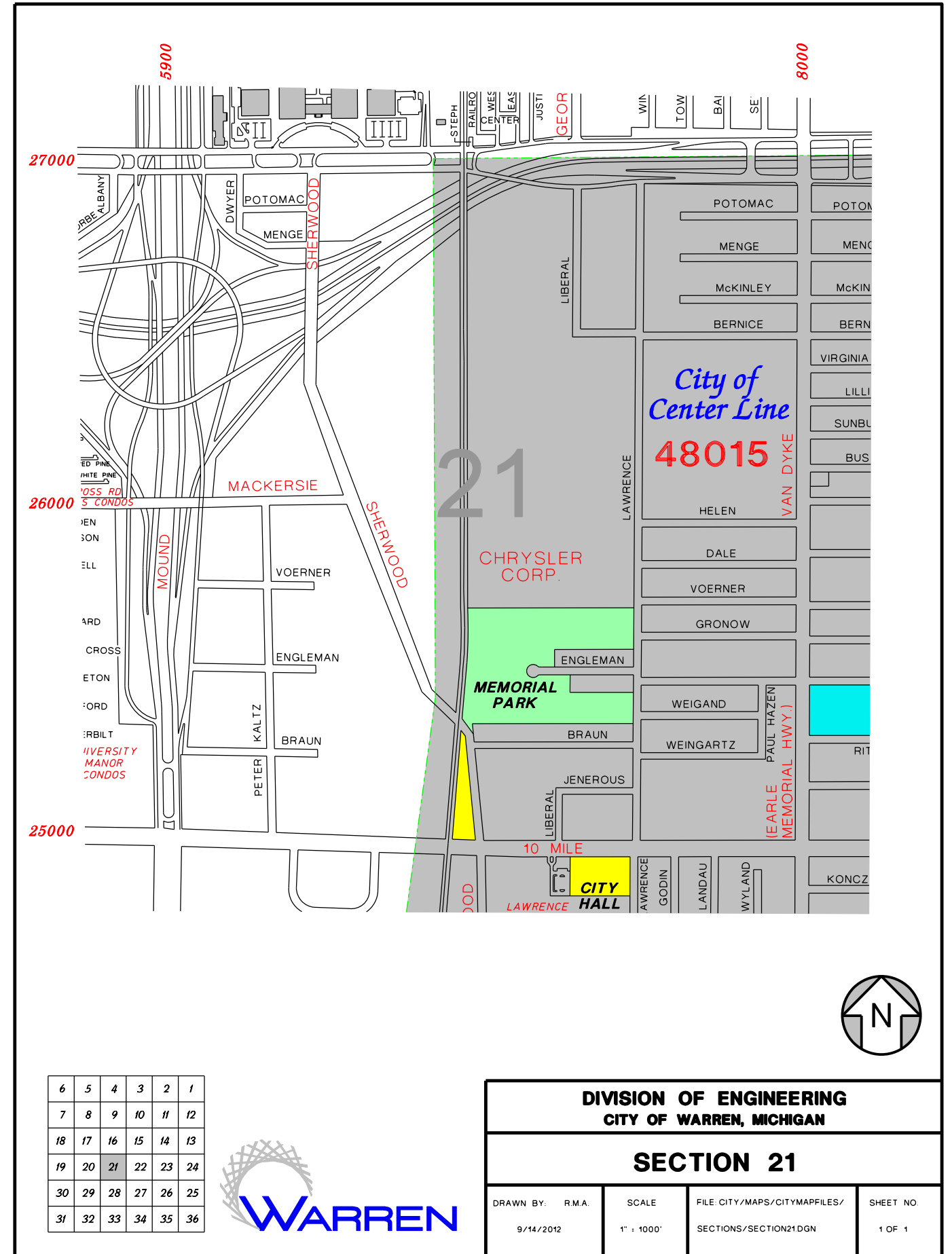
DIVISION OF ENGINEERING
CITY OF WARREN, MICHIGAN

SECTION 20

DRAWN BY: R.M.A.	SCALE: 1" = 1000'	FILE: CITY/MAPS/CITYMAPFILES/	SHEET NO.
9/14/2012		SECTIONS/SECTION20.DGN	1 OF 1

SECTION 21

- 628.21 ARROW ON HYD AT SE COR MOUND & BRAUN
- 625.21 ARROW ON HYD AT SE COR MOUND & ENGLEMAN
- 622.97 ARROW ON HYD AT SE COR MOUND & VOERNER
- 623.34 ARROW ON HYD AT SE COR MOUND & MACKERSIE
- 623.22 ARROW ON HYD AT NW COR POTOMAC & SHERWOOD



6	5	4	3	2	1
7	8	9	10	11	12
18	17	16	15	14	13
19	20	21	22	23	24
30	29	28	27	26	25
31	32	33	34	35	36



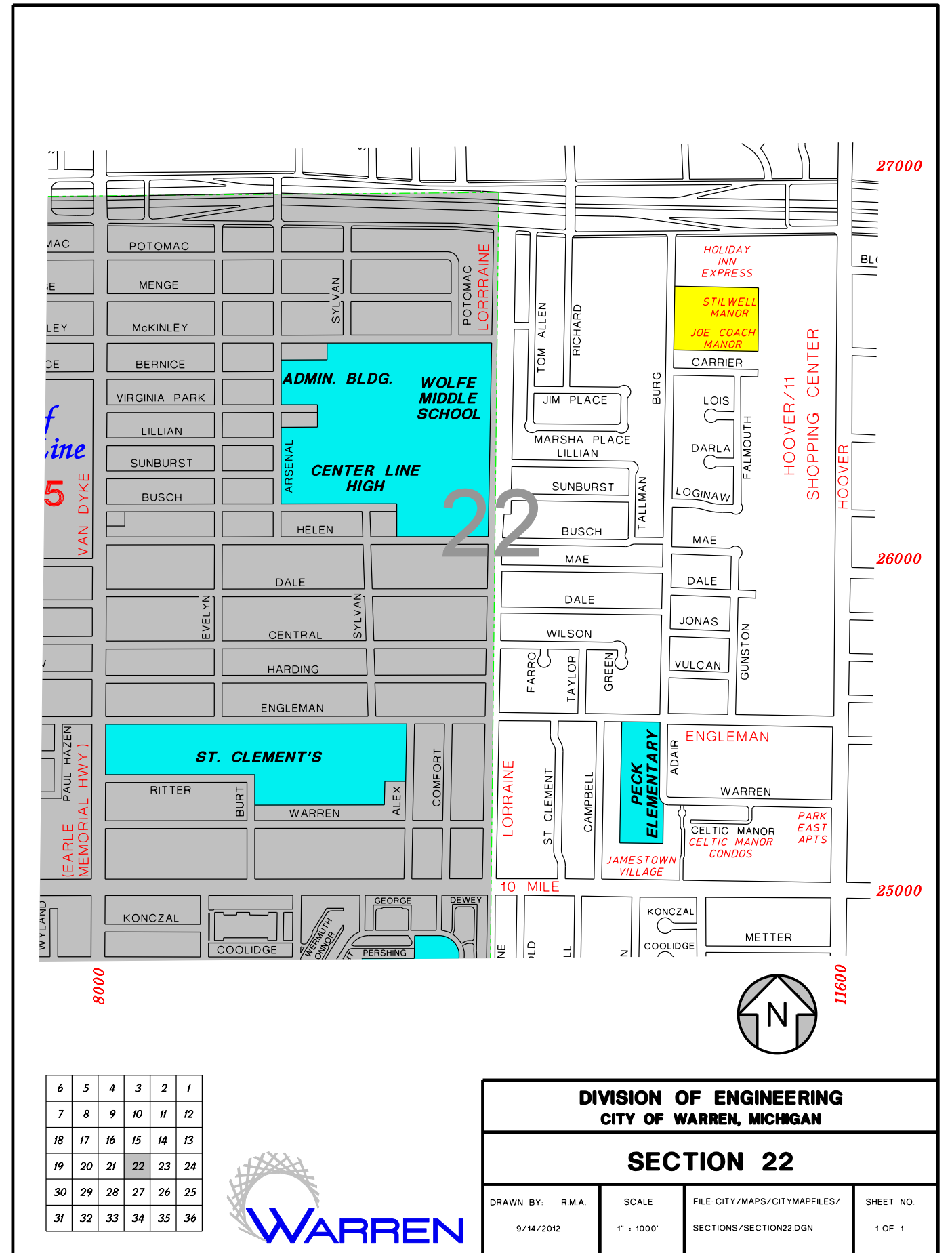
**DIVISION OF ENGINEERING
CITY OF WARREN, MICHIGAN**

SECTION 21

DRAWN BY: R.M.A.	SCALE	FILE: CITY/MAPS/CITYMAPFILES/	SHEET NO.
9/14/2012	1" = 1000'	SECTIONS/SECTION21DGN	1 OF 1

SECTION 22

623.82 ARROW ON HYD AT NW COR HOOVER & WARREN BLVD



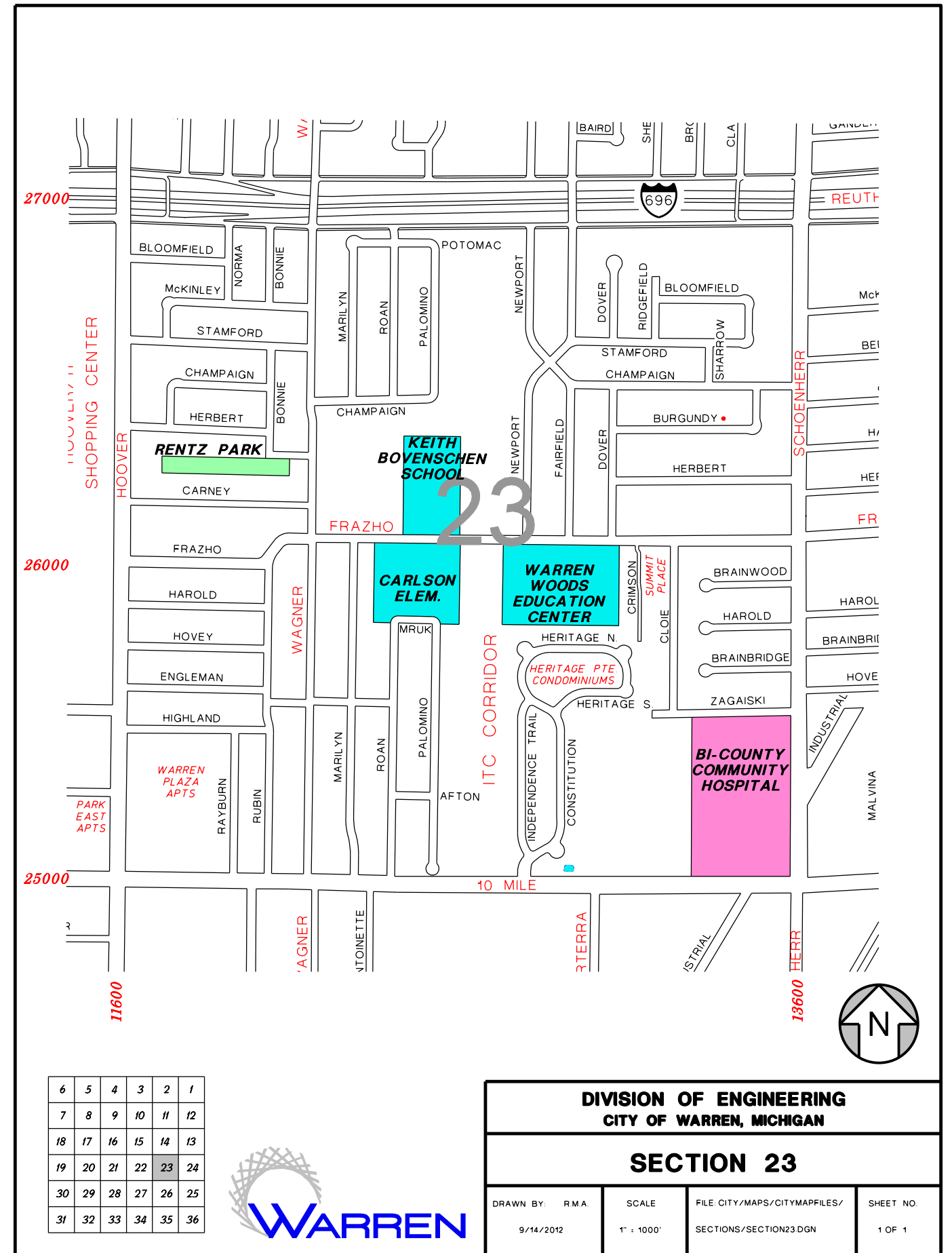
6	5	4	3	2	1
7	8	9	10	11	12
18	17	16	15	14	13
19	20	21	22	23	24
30	29	28	27	26	25
31	32	33	34	35	36



DIVISION OF ENGINEERING CITY OF WARREN, MICHIGAN			
SECTION 22			
DRAWN BY: R.M.A.	SCALE	FILE CITY/MAPS/CITYMAPFILES/	SHEET NO.
9/14/2012	1" = 1000'	SECTIONS/SECTION22.DGN	1 OF 1

SECTION 23

- 622.18 ARROW ON HYD AT NE COR BLOOMFIELD AND RIDGEFIELD
- 622.62 ARROW ON HYD ACROSS FROM 26256 BONNIE
- 623.17 ARROW ON HYD AT 13219 BURGUNDY
- 623.50 ARROW ON HYD AT 11636 CHAMPAIGN
- 623.98 ARROW ON HYD AT 11876 CHAMPAIGN
- 621.34 ARROW ON HYD AT SE COR CHAMPAIGN AND DOVER
- 622.16 ARROW ON HYD AT 13112 CHAMPAIGN
- 622.05 ARROW ON HYD AT 13228 CHAMPAIGN
- 621.59 ARROW ON HYD AT 26760 DOVER CT
- 621.66 ARROW ON HYD AT SW COR ELEVEN MILE & BONNIE
- 619.99 ARROW ON HYD AT SW COR ELEVEN MILE & NEWPORT
- 621.43 ARROW ON HYD AT 13040 ELEVEN MILE
- 623.99 ARROW ON HYD AT 11644 HERBERT
- 626.54 ARROW ON HYD AT 26600 HOOVER
- 624.07 ARROW ON HYD AT 26440 HOOVER
- 624.15 ARROW ON HYD AT SE COR HOOVER AND HERBERT
- 625.31 ARROW ON HYD AT NE COR HOOVER AND CARNEY
- 626.15 ARROW ON HYD AT NE COR HOOVER AND FRAZHO
- 624.80 ARROW ON HYD AT NE COR HOOVER AND HAROLD
- 624.79 ARROW ON HYD ON HOOVER BTWN HOVEY AND ENGLEMAN
- 625.11 ARROW ON HYD ON HOOVER BTWN ENGLEMAN AND HIGHLAND
- 625.68 ARROW ON HYD AT 25200 HOOVER (WARREN PLAZA)
- 623.71 ARROW ON HYD AT 25106 HOOVER (WARREN PLAZA)
- 621.82 ARROW ON HYD SW COR NEWPORT AND FAIRFIELD
- 619.38 ARROW ON HYD AT 26703 NEWPORT
- 619.96 ARROW ON HYD AT SW COR NEWPORT AND EB SERV DR I-696
- 623.89 ARROW ON HYD AT 25030 WAGNER
- 623.48 ARROW ON HYD AT 25138 WAGNER
- 622.85 ARROW ON HYD AT 25248 WAGNER
- 622.57 ARROW ON HYD AT NE COR WAGNER & ENGLEMAN
- 622.52 ARROW ON HYD AT 25608 WAGNER
- 622.22 ARROW ON HYD AT 25728 WAGNER
- 622.42 ARROW ON HYD AT NW COR WAGNER & FRAZHO
- 621.44 ARROW ON HYD AT 26137 WAGNER
- 622.58 ARROW ON HYD AT NE COR STAMFORD AND FAIRFIELD
- 623.47 ARROW ON HYD AT NE COR STAMFORD AND DOVER CT
- 622.02 ARROW ON HYD AT 13255 STAMFORD



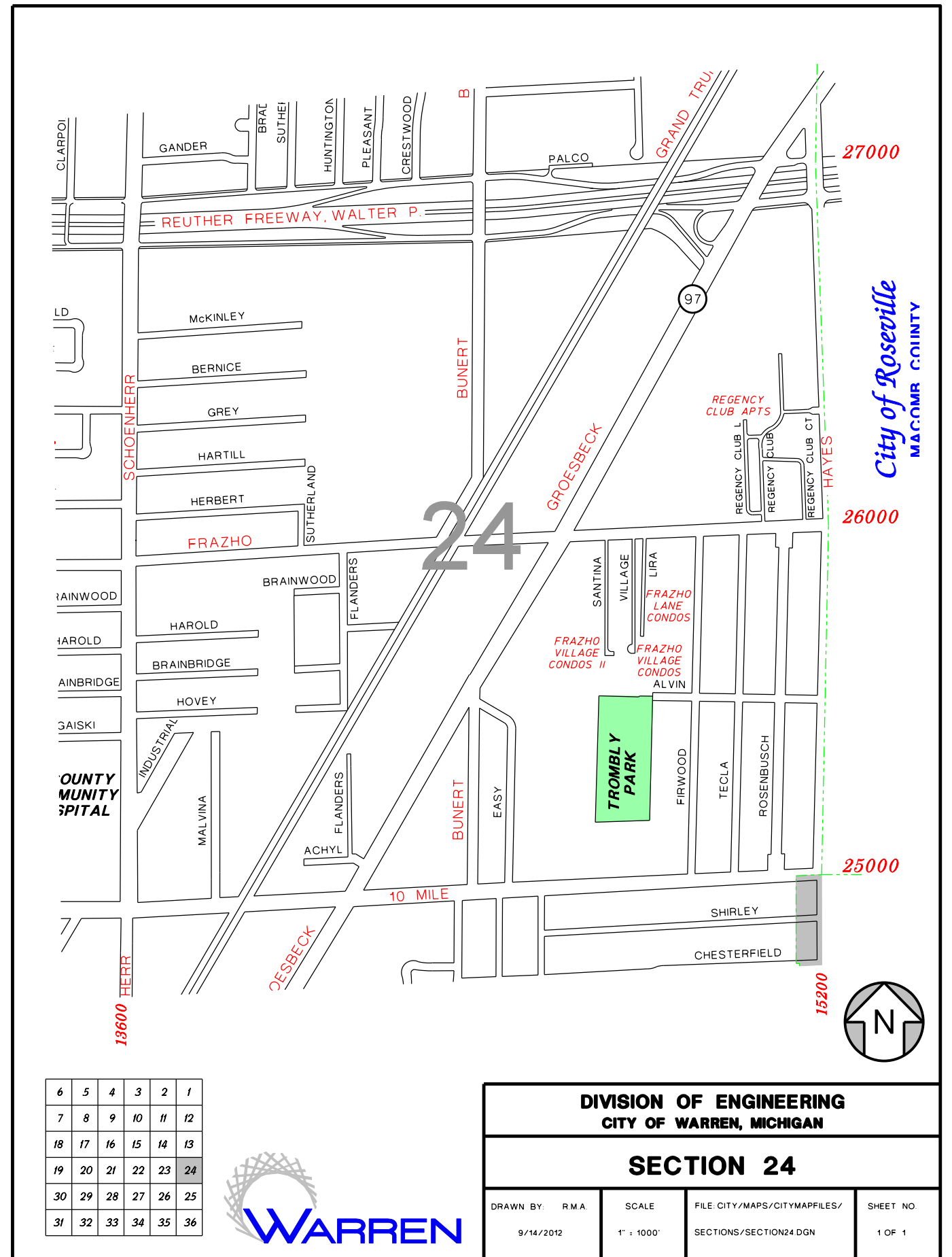
6	5	4	3	2	1
7	8	9	10	11	12
18	17	16	15	14	13
19	20	21	22	23	24
30	29	28	27	26	25
31	32	33	34	35	36



DIVISION OF ENGINEERING CITY OF WARREN, MICHIGAN			
SECTION 23			
DRAWN BY: R.M.A.	SCALE: 1" = 1000'	FILE: CITY/MAPS/CITYMAPFILES/ SECTIONS/SECTION23.DGN	SHEET NO: 1 OF 1
9/14/2012			

SECTION 24

- 622.77 ARROW ON HYD ON W/SIDE OF EASY & 1300' N/TEN MILE
- 624.36 ARROW ON HYD AT NE COR FRAZHO & GROESBECK
- 623.18 ARROW ON HYD AT SE COR GROESBECK & ELEVEN MILE
- 622.54 ARROW ON HYD AT 25930 GROESBECK
- 622.71 ARROW ON HYD AT NE COR SCHOENHERR & FRAZHO
- 624.32 ARROW ON HYD AT SE COR SCHOENHERR & GREY
- 623.72 ARROW ON HYD AT NE COR SCHOENHERR & BERNICE
- 622.73 ARROW ON HYD AT SE COR SCHOENHERR & MCKINLEY
- 625.90 ARROW ON HYD AT SE COR SCHOENHERR & ELEVEN MILE (I-696)



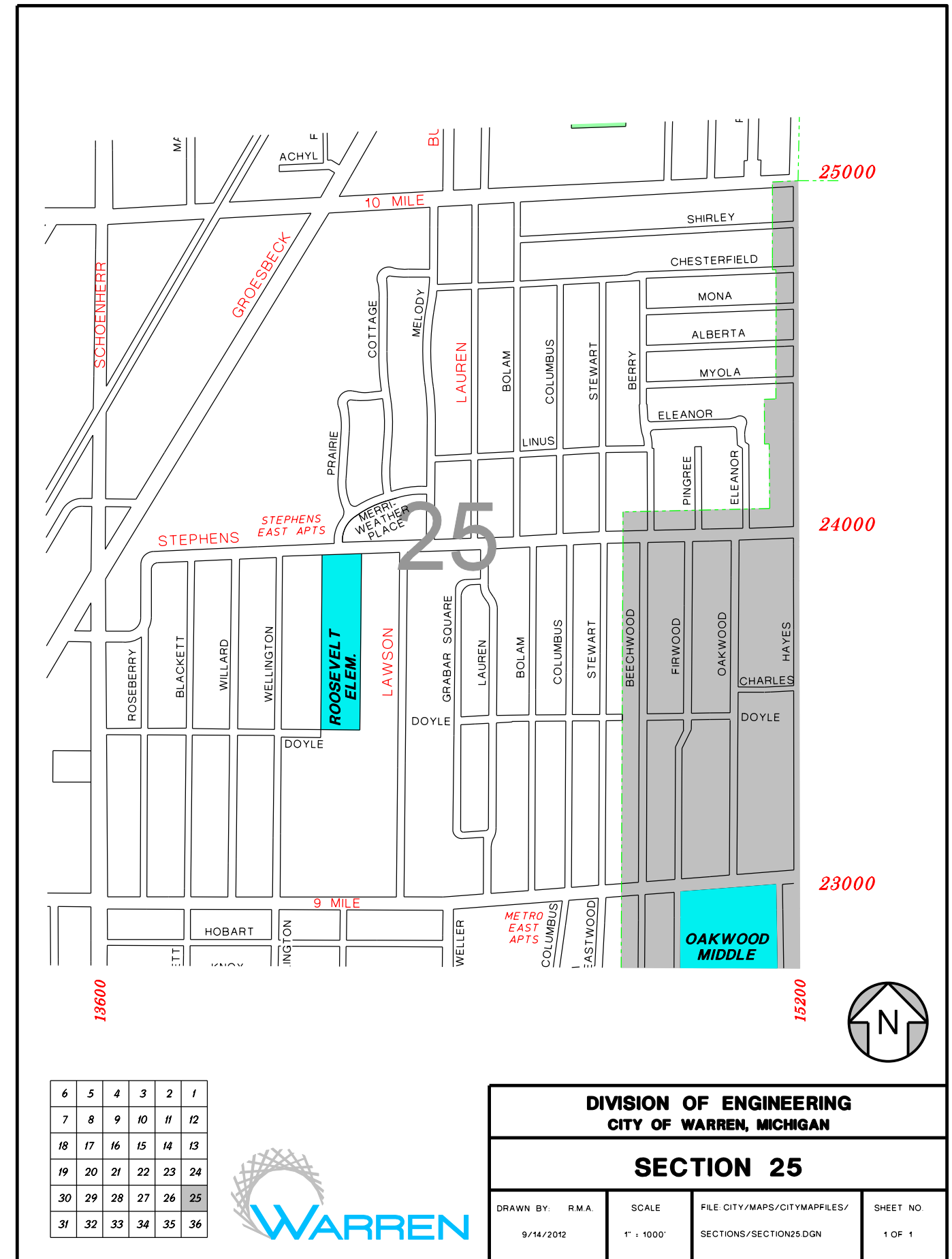
6	5	4	3	2	1
7	8	9	10	11	12
18	17	16	15	14	13
19	20	21	22	23	24
30	29	28	27	26	25
31	32	33	34	35	36



DIVISION OF ENGINEERING CITY OF WARREN, MICHIGAN			
SECTION 24			
DRAWN BY: R.M.A.	SCALE: 1" = 1000'	FILE: CITY/MAPS/CITYMAPFILES/ SECTIONS/SECTION24.DGN	SHEET NO: 1 OF 1
9/14/2012			

SECTION 25

- 627.34 ARROW ON HYD AT SW COR CHESTERFIELD & STEWART - 2005
- 629.55 ARROW ON HYD ON HAYES 100' +/- S OF TEN MILE - 2005
- 627.33 ARROW ON HYD AT NE COR NINE MILE & SCHOENHERR - 2007
- 629.69 ARROW ON HYD AT 13701 NINE MILE - 2007
- 630.83 ARROW ON HYD ACROSS FROM 13816 NINE MILE - 2007
- 629.82 ARROW ON HYD AT NE COR NINE MILE & WILLARD - 2007
- 629.61 ARROW ON HYD AT 13983 NINE MILE - 2007
- 630.19 ARROW ON HYD AT NE COR NINE MILE & WELLINGTON - 2007
- 630.28 ARROW ON HYD ON N SIDE NINE MILE 160' E/E ROW OF WELLINGTON - 2007
- 630.13 ARROW ON HYD AT 14217 NINE MILE - 2007
- 629.77 ARROW ON HYD AT 14275 NINE MILE - 2007
- 628.39 ARROW ON HYD AT 14323 NINE MILE - 2007
- 627.78 ARROW ON HYD AT NW COR NINE MILE & LAUREN - 2007
- 626.37 ARROW ON HYD AT NW COR NINE MILE & BOLAM - 2007
- 624.63 ARROW ON HYD AT SE COR NINE MILE & COLUMBUS - 2007
- 625.28 ARROW ON HYD AT NE COR NINE MILE & STEWART - 2007
- 624.64 ARROW ON HYD AT SE COR NINE MILE & EASTWOOD - 2007
- 628.21 ARROW ON HYD AT 13700 STEPHENS (WEST PL)
- 627.20 ARROW ON HYD AT SE COR STEPHENS & BLACKETT
- 626.76 ARROW ON HYD AT SW COR STEPHENS & WELLINGTON
- 627.93 ARROW ON HYD ACROSS FROM 14071 STEPHENS
- 627.53 ARROW ON HYD AT NW COR STEPHENS & MERRIWEATHER
- 628.26 ARROW ON HYD AT NW COR STEPHENS & MELODY
- 629.69 ARROW ON HYD AT 14440 STEPHENS
- 628.71 ARROW ON HYD AT NW COR STEPHENS & COLUMBUS
- 628.70 ARROW ON HYD AT SE COR STEPHENS & STEWART
- 626.72 ARROW ON HYD AT 23144 STEWART
- 625.85 ARROW ON HYD AT SW COR TEN MILE & GROESBECK
- 626.04 ARROW ON HYD AT SE COR TEN MILE & BOLAM
- 629.34 ARROW ON HYD AT 14930 TEN MILE



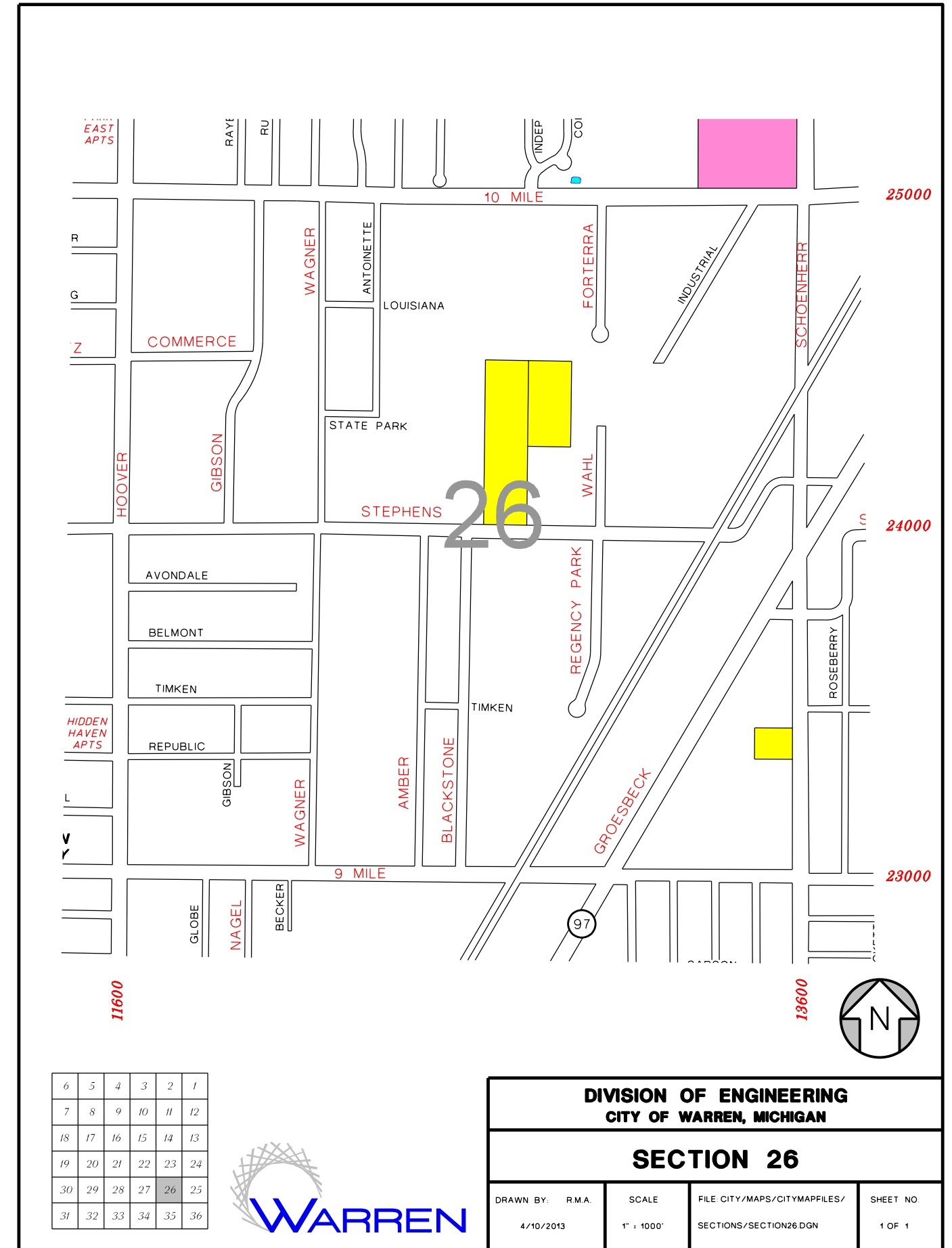
6	5	4	3	2	1
7	8	9	10	11	12
18	17	16	15	14	13
19	20	21	22	23	24
30	29	28	27	26	25
31	32	33	34	35	36



DIVISION OF ENGINEERING CITY OF WARREN, MICHIGAN			
SECTION 25			
DRAWN BY: R.M.A.	SCALE	FILE CITY/MAPS/CITYMAPFILES/	SHEET NO.
9/14/2012	1" = 1000'	SECTIONS/SECTION25.DGN	1 OF 1

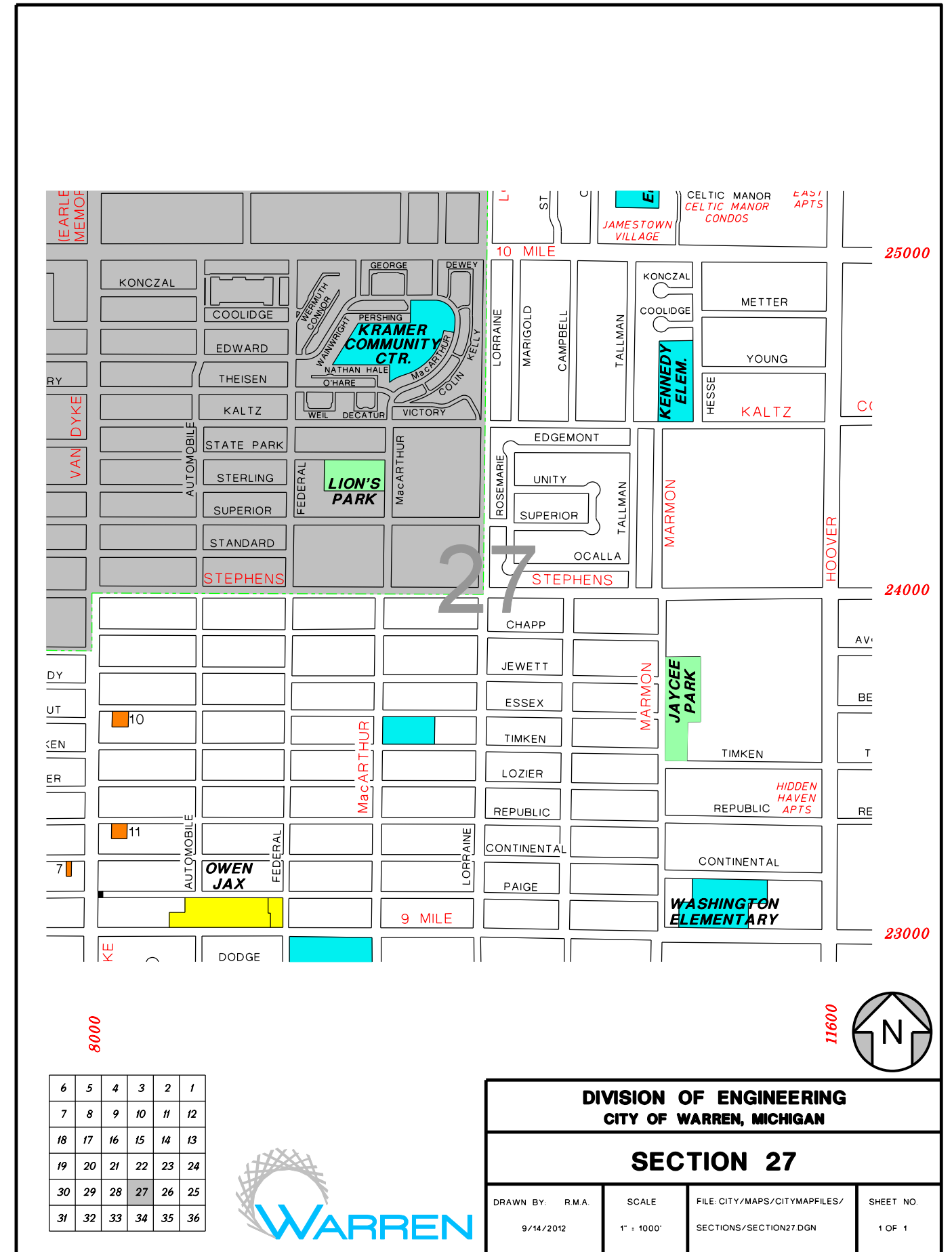
SECTION 26

- 626.60 ARROW ON HYD ACROSS FROM 11714 NINE MILE - 2007
- 627.44 ARROW ON HYD ON N SIDE NINE MILE AT GLOBE - 2007
- 627.11 ARROW ON HYD ACROSS FROM 12000 NINE MILE - 2007
- 626.80 ARROW ON HYD ON N SIDE NINE MILE AT BECKER - 2007
- 628.20 ARROW ON HYD AT NE COR NINE MILE & WAGNER - 2007
- 629.08 ARROW ON HYD AT 12345 NINE MILE - 2007
- 627.78 ARROW ON HYD AT NE COR NINE MILE & AMBER - 2007
- 627.63 ARROW ON HYD AT NE COR NINE MILE & BLACKSTONE - 2007
- 629.02 ARROW ON HYD ACROSS FROM 12850 NINE MILE - 2007
- 630.20 ARROW ON HYD ON N SIDE NINE MILE 200' W/W ROW OF GROESBECK - 2007
- 631.71 ARROW ON HYD ON N SIDE NINE MILE 80' E/E ROW OF GROESBECK - 2007
- 630.66 ARROW ON HYD AT 13143 NINE MILE - 2007
- 628.58 ARROW ON HYD AT 13403 NINE MILE - 2007
- 628.13 ARROW ON HYD AT 13505 NINE MILE - 2007
- 629.13 ARROW ON HYD AT 23187 SCHOENHERR
- 628.82 ARROW ON HYD AT 23395 SCHOENHERR
- 628.20 ARROW ON HYD AT 100' +/- N OF GROESBECK ON SCHOENHERR
- 626.81 ARROW ON HYD AT 24455 SCHOENHERR
- 624.90 ARROW ON HYD AT SE COR TEN MILE & HOOVER
- 625.31 ARROW ON HYD AT SW COR TEN MILE & GIBSON
- 625.06 ARROW ON HYD AT SE COR TEN MILE & WAGNER
- 624.99 ARROW ON HYD AT SW COR TEN MILE & ANTOINETTE - 2012
- 625.15 ARROW ON HYD AT 12650 TEN MILE
- 625.34 ARROW ON HYD AT 13062 TEN MILE
- 625.97 ARROW ON HYD AT SW COR TEN MILE & SCHOENHERR



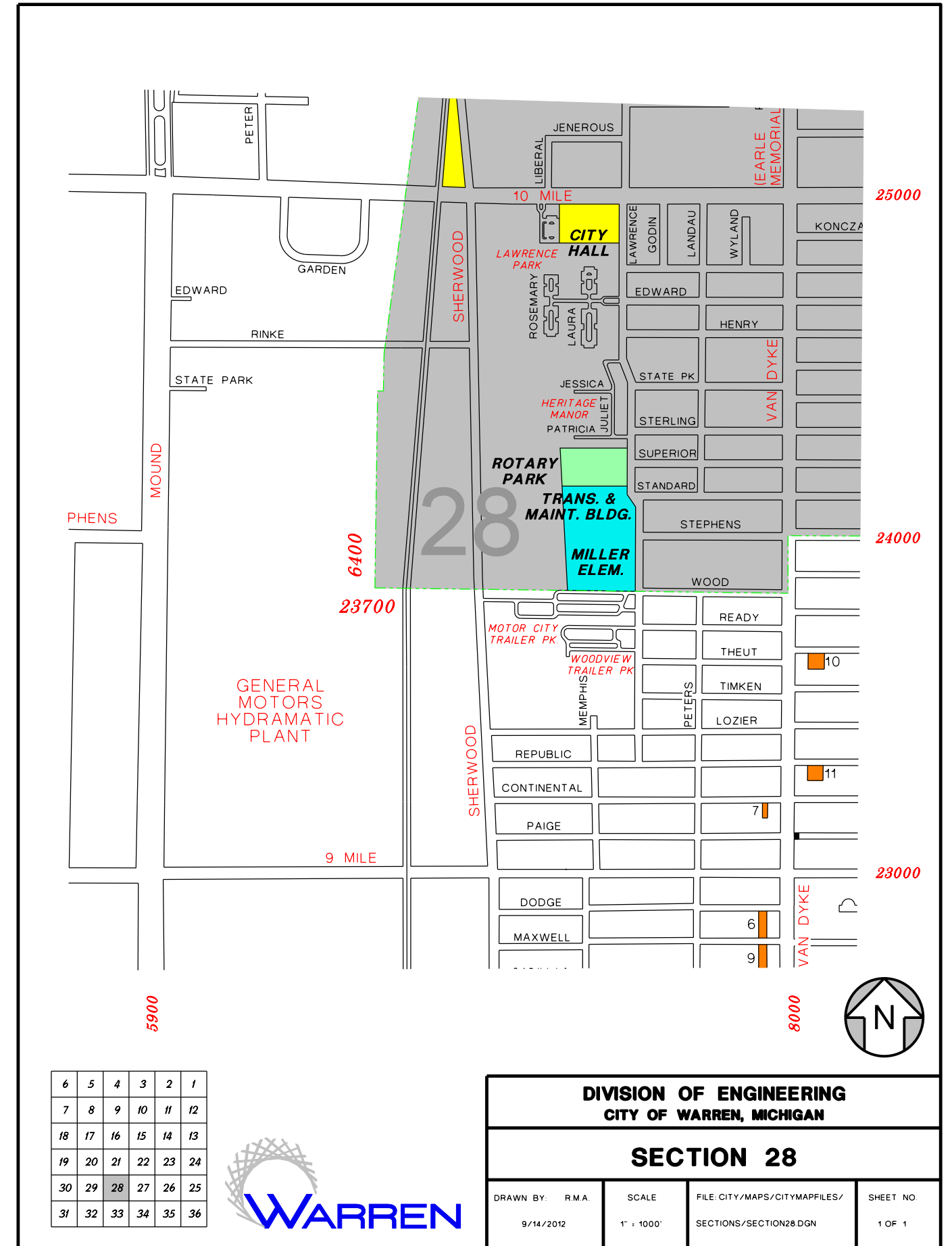
SECTION 27

- 627.90 ARROW ON HYD AT 23601 HOOVER
- 626.38 ARROW ON HYD AT SW COR HOOVER & STEPHENS
- 625.91 ARROW ON HYD AT 24075 HOOVER
- 624.67 ARROW ON HYD AT 24301 HOOVER
- 623.69 ARROW ON HYD AT 24575 HOOVER
- 624.14 ARROW ON HYD AT NW COR HOOVER & YOUNG
- 623.16 ARROW ON HYD AT NW COR HOOVER & METTER
- 626.35 ARROW ON HYD AT 24914 MARIGOLD
- 626.77 ARROW ON HYD AT SW COR LORRAINE & STEPHENS
- 627.36 ARROW ON HYD AT NE COR NINE MILE & VAN DYKE - 2007
- 626.70 ARROW ON HYD AT 8105 NINE MILE - 2007
- 626.53 ARROW ON HYD AT 8129 NINE MILE - 2007
- 626.21 ARROW ON HYD AT NE COR NINE MILE & AUTOMOBILE - 2007
- 625.89 ARROW ON HYD ON N SIDE OF NINE MILE 268' W/C.L. OF FEDERAL - 2007
- 625.91 ARROW ON HYD AT NW COR NINE MILE & FEDERAL - 2007
- 626.20 ARROW ON HYD AT 8439 NINE MILE - 2007
- 625.65 ARROW ON HYD AT 8503 NINE MILE - 2007
- 625.39 ARROW ON HYD AT NE COR NINE MILE & MacARTHUR - 2007
- 625.63 ARROW ON HYD ACROSS FROM 8670 NINE MILE - 2007
- 626.00 ARROW ON HYD AT NW COR NINE MILE & LORRAINE - 2007
- 626.56 ARROW ON HYD AT 11035 NINE MILE - 2007
- 627.04 ARROW ON HYD AT 11085 NINE MILE - 2007
- 626.75 ARROW ON HYD AT 11211 NINE MILE - 2007
- 626.68 ARROW ON HYD AT 11285 NINE MILE - 2007
- 627.49 ARROW ON HYD AT NE COR NINE MILE & MARMON - 2007
- 627.86 ARROW ON HYD ACROSS FROM 11420 NINE MILE - 2007
- 627.53 ARROW ON HYD ACROSS FROM 11454 NINE MILE - 2007
- 627.10 ARROW ON HYD AT 11525 NINE MILE - 2007
- 627.54 ARROW ON HYD AT NW COR NINE MILE & HOOVER - 2007
- 626.57 ARROW ON HYD AT SE COR TEN MILE & TALLMAN
- 624.21 ARROW ON HYD AT 11548 TEN MILE
- 627.75 ARROW ON HYD AT NE COR VAN DYKE & PAIGE
- 628.94 ARROW ON HYD AT SE COR VAN DYKE & STEPHENS



SECTION 28

- 628.76 ARROW ON HYD S. OF 24140 MOUND
- 628.47 ARROW ON HYD AT NW COR NINE MILE & MEMPHIS
- 629.27 ARROW ON HYD AT 7055 NINE MILE
- 630.06 ARROW ON HYD AT NE COR NINE MILE & SHERWOOD - 2011
- 628.97 ARROW ON HYD AT NW COR NINE MILE & PETERS
- 631.09 ARROW ON HYD AT 23660 SHERWOOD
- 628.60 ARROW ON HYD AT SE COR TEN MILE & MOUND
- 632.02 ARROW ON HYD AT 6430 TEN MILE
- 627.87 ARROW ON HYD AT SW COR VAN DYKE & PAIGE
- 629.19 ARROW ON HYD AT 23425 VAN DYKE
- 629.35 ARROW ON HYD AT 23795 VAN DYKE



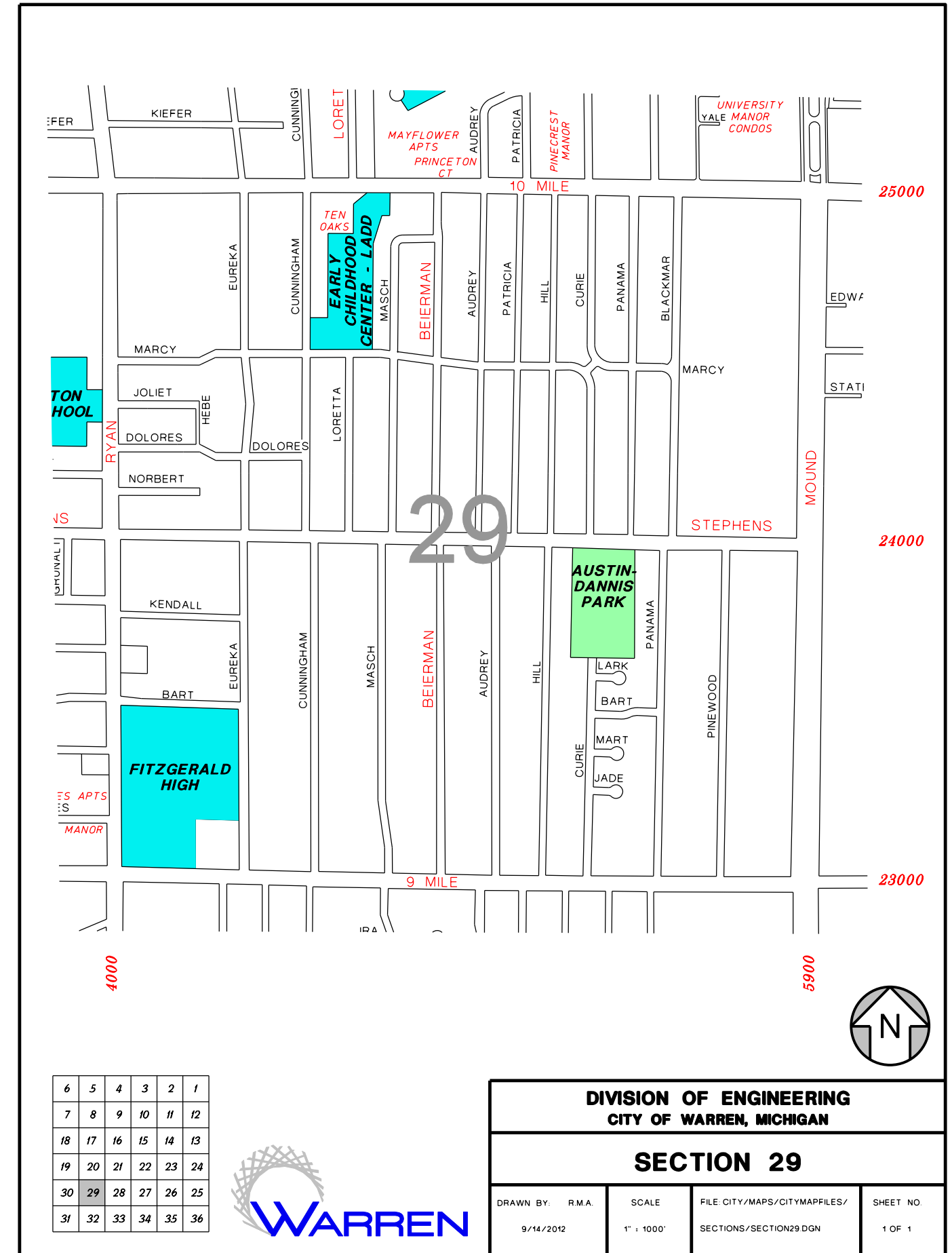
6	5	4	3	2	1
7	8	9	10	11	12
18	17	16	15	14	13
19	20	21	22	23	24
30	29	28	27	26	25
31	32	33	34	35	36



DIVISION OF ENGINEERING CITY OF WARREN, MICHIGAN			
SECTION 28			
DRAWN BY: R.M.A.	SCALE: 1" = 1000'	FILE: CITY/MAPS/CITYMAPFILES/ SECTIONS/SECTION28.DGN	SHEET NO. 1 OF 1
9/14/2012			

SECTION 29

- 629.26 ARROW ON HYD AT 23351 MOUND
- 629.05 ARROW ON HYD AT SW COR MOUND & STEPHENS
- 626.82 ARROW ON HYD AT NE COR NINE MILE & CUNNINGHAM
- 627.90 ARROW ON HYD AT 4645 NINE MILE
- 630.53 ARROW ON HYD AT NE COR NINE MILE & MASCH
- 628.77 ARROW ON HYD AT NE COR NINE MILE & HILL
- 628.28 ARROW ON HYD AT NE COR NINE MILE & CURIE
- 628.18 ARROW ON HYD AT NW COR NINE MILE & PINEWOOD
- 626.13 ARROW ON HYD AT NE COR RYAN & NORBERT
- 622.82 ARROW ON HYD AT SE COR TEN MILE & CUNNINGHAM
- 626.01 ARROW ON HYD AT SE COR TEN MILE & BEIERMAN
- 628.42 ARROW ON HYD AT SE COR TEN MILE & CURIE



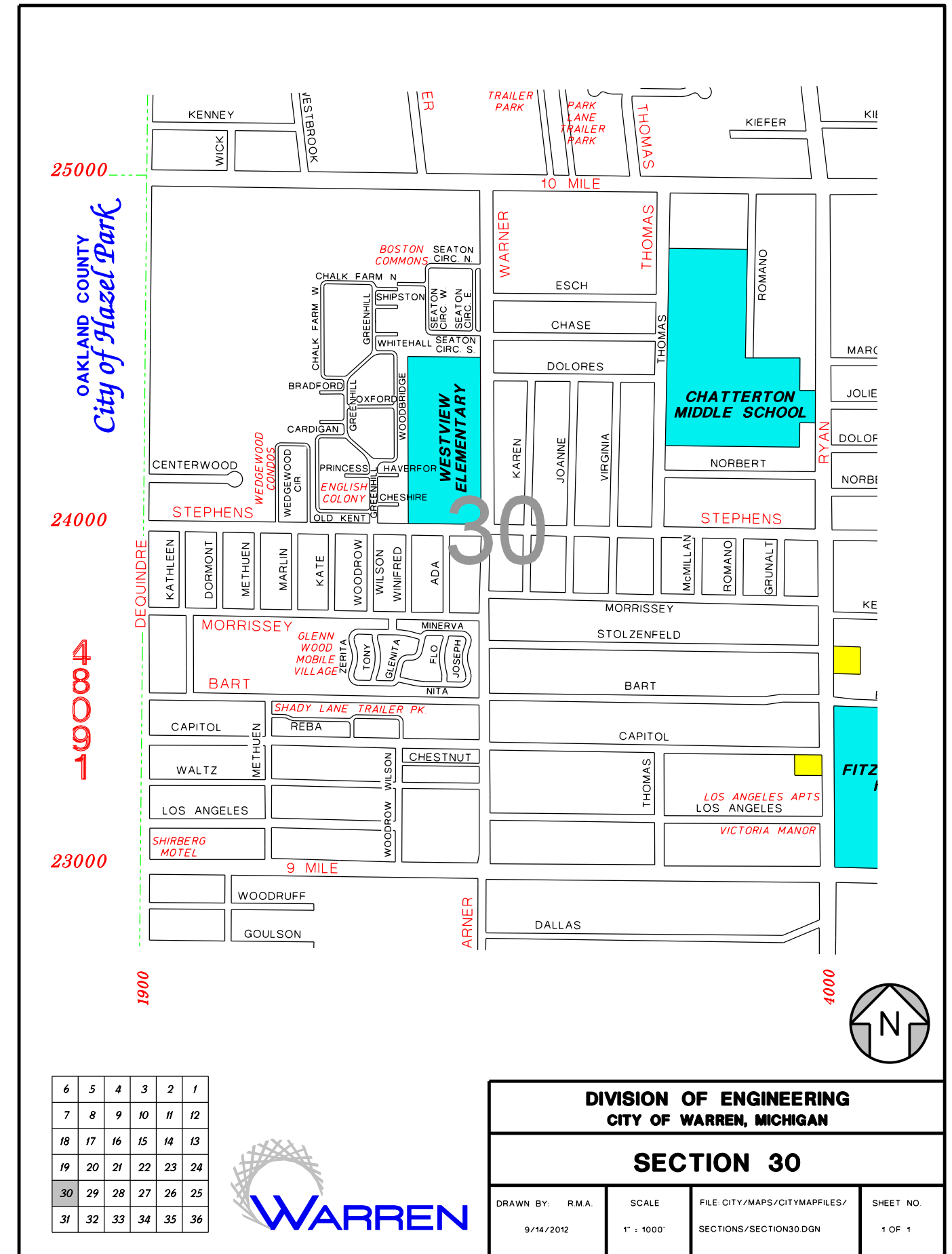
6	5	4	3	2	1
7	8	9	10	11	12
18	17	16	15	14	13
19	20	21	22	23	24
30	29	28	27	26	25
31	32	33	34	35	36



DIVISION OF ENGINEERING CITY OF WARREN, MICHIGAN			
SECTION 29			
DRAWN BY: R.M.A.	SCALE: 1" = 1000'	FILE: CITY/MAPS/CITYMAPFILES/ SECTIONS/SECTION29.DGN	SHEET NO: 1 OF 1
9/14/2012			

SECTION 30

- 634.73 ARROW ON HYD AT NE COR LOS ANGELES & DEQUINDRE - 2004
- 633.38 ARROW ON HYD AT 1971 LOS ANGELES - 2004
- 631.96 ARROW ON HYD AT W PL OF 2091 LOS ANGELES - 2004
- 632.43 ARROW ON HYD AT E PL OF 2209 LOS ANGELES - 2004
- 630.54 ARROW ON HYD BTWN 2333 & 2479 LOS ANGELES - 2004
- 630.95 ARROW ON HYD AT NW COR LOS ANGELES & WOODROW WILSON - 2004
- 630.93 ARROW ON HYD AT NE COR NINE MILE & WOODROW WILSON -2011
- 631.31 ARROW ON HYD AT 2703 NINE MILE -2011
- 630.79 ARROW ON HYD AT NE COR NINE MILE & WARNER -2011
- 630.70 ARROW ON HYD AT 3229 NINE MILE -2011
- 630.09 ARROW ON HYD AT 3331 NINE MILE -2011
- 629.92 ARROW ON HYD AT 3475 NINE MILE -2011
- 630.09 ARROW ON HYD AT 3535 NINE MILE -2011
- 628.55 ARROW ON HYD AT 3649 NINE MILE -2011
- 627.96 ARROW ON HYD AT 3869 NINE MILE -2011
- 629.02 ARROW ON HYD AT 3989 NINE MILE -2011
- 630.40 ARROW ON HYD AT NW NINE MILE & RYAN -2011
- 627.29 ARROW ON HYD AT SW COR RYAN & BART
- 626.56 ARROW ON HYD AT NW COR RYAN & STEPHENS
- 628.98 ARROW ON HYD AT NW COR RYAN & MARCY
- 625.99 ARROW ON HYD AT SW COR TEN MILE & RYAN
- 630.66 ARROW ON HYD AT NW COR WALTZ & WARNER



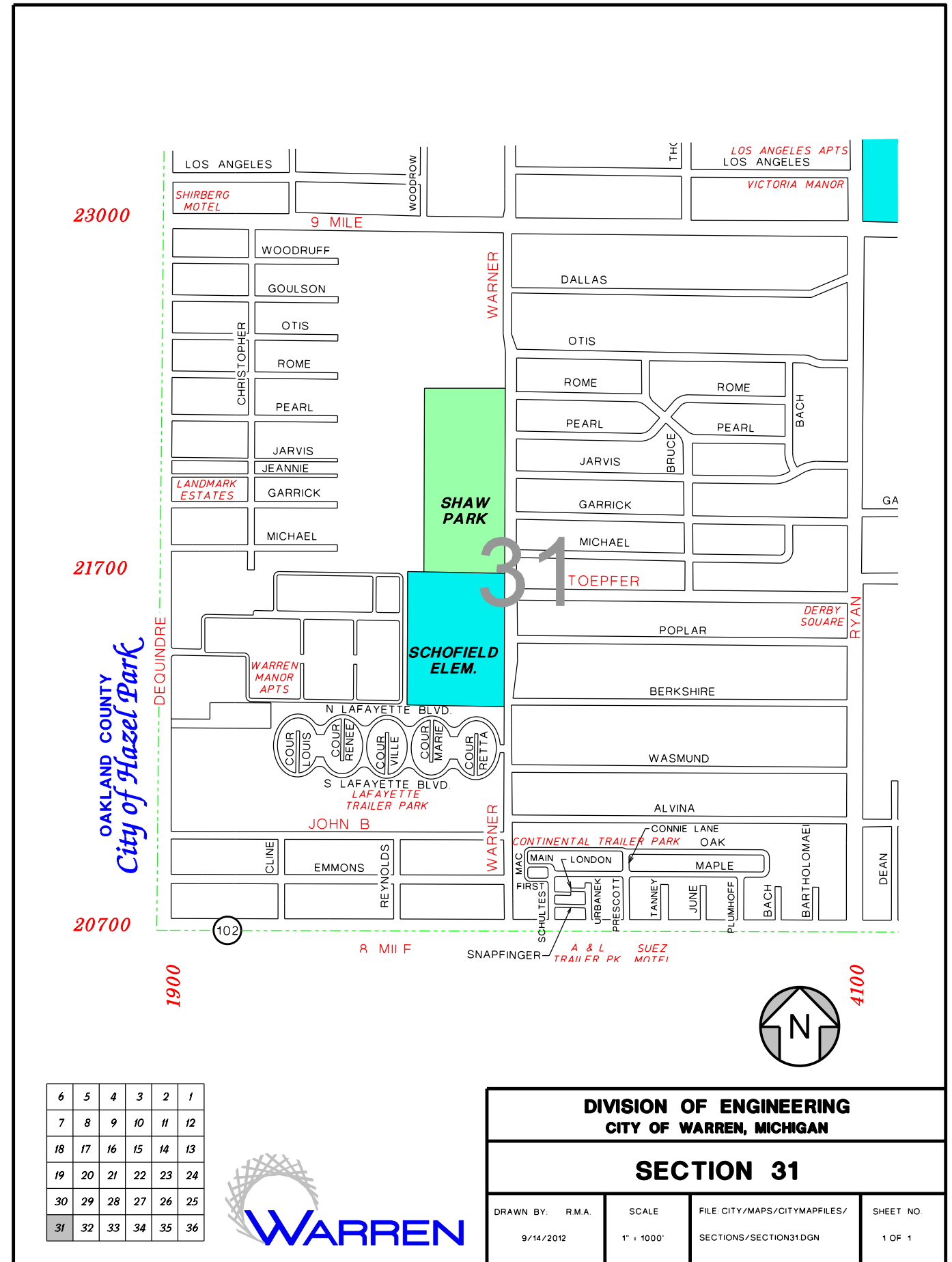
6	5	4	3	2	1
7	8	9	10	11	12
18	17	16	15	14	13
19	20	21	22	23	24
30	29	28	27	26	25
31	32	33	34	35	36



DIVISION OF ENGINEERING CITY OF WARREN, MICHIGAN			
SECTION 30			
DRAWN BY: R.M.A.	SCALE	FILE: CITY/MAPS/CITYMAPFILES/	SHEET NO.
9/14/2012	1" = 1000'	SECTIONS/SECTION30.DGN	1 OF 1

SECTION 31

- 633.47 ARROW ON HYD E SIDE OF DEQUINDRE 155' N/N ROW OF EIGHT MILE - 1997
- 634.73 ARROW ON HYD AT SE COR DEQUINDRE & JOHN B - 1997
- 633.20 ARROW ON HYD AT NE COR DEQUINDRE & JARVIS
- 631.66 ARROW ON HYD AT NE COR DEQUINDRE & GOULSON
- 632.68 ARROW ON HYD AT NE COR DEQUINDRE & PEARL
- 634.14 ARROW ON HYD N SIDE EMMONS 120' E/E ROW OF DEQUINDRE - 1997
- 634.09 ARROW ON HYD AT 2045 EMMONS - 1997
- 633.13 ARROW ON HYD AT NW COR EMMONS & CLINE - 1997
- 633.37 ARROW ON HYD AT 2311 EMMONS - 1997
- 632.00 ARROW ON HYD AT NW COR EMMONS & REYNOLDS -1997
- 632.54 ARROW ON HYD AT 2655 EMMONS - 1997
- 633.30 ARROW ON HYD AT 2046 JOHN B - 1997
- 632.04 ARROW ON HYD AT SW COR JOHN B & CLINE - 1997
- 631.59 ARROW ON HYD AT 2266 JOHN B - 1997
- 632.32 ARROW ON HYD AT 2362 JOHN B - 1997
- 630.76 ARROW ON HYD AT SW COR JOHN B & REYNOLDS - 1997
- 631.99 ARROW ON HYD AT 2656 JOHN B - 1997
- 633.81 ARROW ON HYD AT SE COR NINE MILE & DEQUINDRE -2011
- 632.95 ARROW ON HYD AT 1994 NINE MILE -2011
- 632.32 ARROW ON HYD AT SE COR NINE MILE & CHRISTOPHER -2011
- 632.64 ARROW ON HYD AT 2160 NINE MILE -2011
- 633.20 ARROW ON HYD AT 2230 NINE MILE -2011
- 631.58 ARROW ON HYD ACROSS FROM 2305 NINE MILE -2011
- 630.92 ARROW ON HYD ACROSS FROM 2357 NINE MILE -2011
- 630.23 ARROW ON HYD AT SW COR RYAN & NINE MILE
- 627.68 ARROW ON HYD AT NW COR RYAN & DALLAS
- 631.19 ARROW ON HYD AT SW COR RYAN & OTIS
- 630.19 ARROW ON HYD AT NW COR RYAN & POPLAR
- 631.96 ARROW ON HYD AT SW COR RYAN & BERKSHIRE
- 631.12 ARROW ON HYD AT SW COR RYAN & ALVINA
- 632.82 ARROW ON HYD AT NE COR WARNER & POPLAR - 1997
- 631.22 ARROW ON HYD W SIDE OF WARNER @ BERKSHIRE - 1997
- 631.81 ARROW ON HYD AT SW COR WARNER & JOHN B - 1997
- 632.21 ARROW ON HYD AT NW COR WARNER & EMMONS - 1997



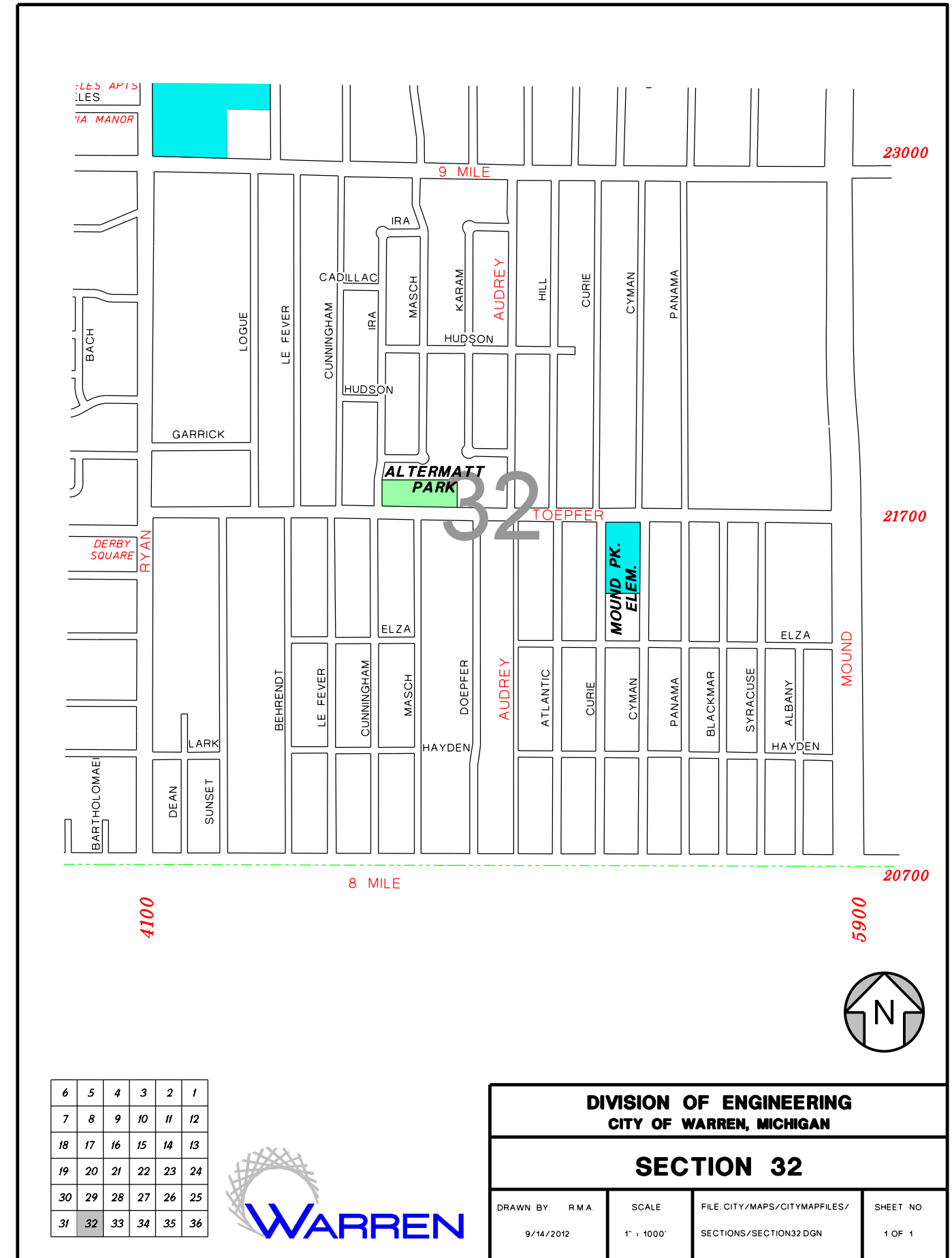
6	5	4	3	2	1
7	8	9	10	11	12
18	17	16	15	14	13
19	20	21	22	23	24
30	29	28	27	26	25
31	32	33	34	35	36



DIVISION OF ENGINEERING			
CITY OF WARREN, MICHIGAN			
SECTION 31			
DRAWN BY: R.M.A.	SCALE	FILE: CITY/MAPS/CITYMAPFILES/	SHEET NO.
9/14/2012	1" = 1000'	SECTIONS/SECTION31.DGN	1 OF 1

SECTION 32

- 629.74 ARROW ON HYD AT SE COR NINE MILE & RYAN
- 626.20 ARROW ON HYD AT SE COR NINE MILE & LEFEVER
- 626.70 ARROW ON HYD AT NINE MILE & CUNNINGHAM
- 630.46 ARROW ON HYD AT 4844 NINE MILE
- 628.52 ARROW ON HYD AT SW COR NINE MILE & HILL
- 628.10 ARROW ON HYD AT SW COR NINE MILE & PANAMA
- 628.22 ARROW ON HYD AT 5500 NINE MILE
- 629.07 ARROW ON HYD AT SW COR NINE MILE & MOUND
- 631.30 ARROW ON HYD AT NE COR ALBANY & HAYDEN
- 628.07 ARROW ON HYD AT NE COR ALBANY & ELZA



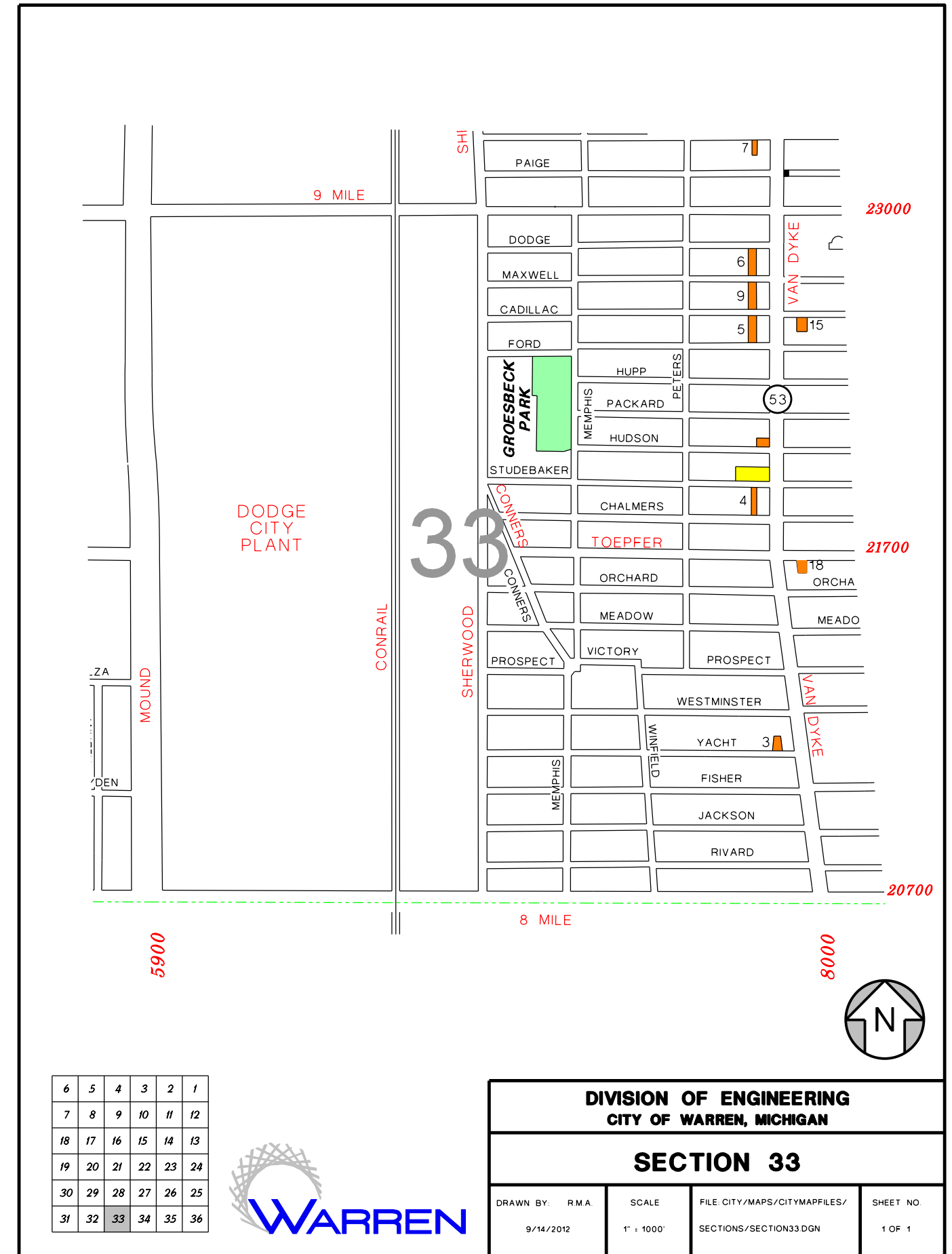
6	5	4	3	2	1
7	8	9	10	11	12
18	17	16	15	14	13
19	20	21	22	23	24
30	29	28	27	26	25
31	32	33	34	35	36



DIVISION OF ENGINEERING CITY OF WARREN, MICHIGAN			
SECTION 32			
DRAWN BY: R.M.A.	SCALE	FILE: CITY/MAPS/CITYMAPFILES/	SHEET NO.
9/14/2012	1" = 1000'	SECTIONS/SECTION32.DGN	1 OF 1

SECTION 33

- 629.47 ARROW ON HYD AT SE COR SHERWOOD & MAXWELL - 2011
- 630.07 ARROW ON HYD AT 22506 SHERWOOD - 2011
- 627.81 ARROW ON HYD AT 22050 SHERWOOD - 2011
- 625.56 ARROW ON HYD AT NE COR TOEPFER & CONNERS - 2011
- 624.89 ARROW ON HYD AT NW COR TOEPFER & MEMPHIS - 2011
- 624.79 ARROW ON HYD AT 7075 TOEPFER - 2011
- 624.11 ARROW ON HYD AT 7267 TOEPFER - 2011
- 623.46 ARROW ON HYD AT 7551 TOEPFER - 2011



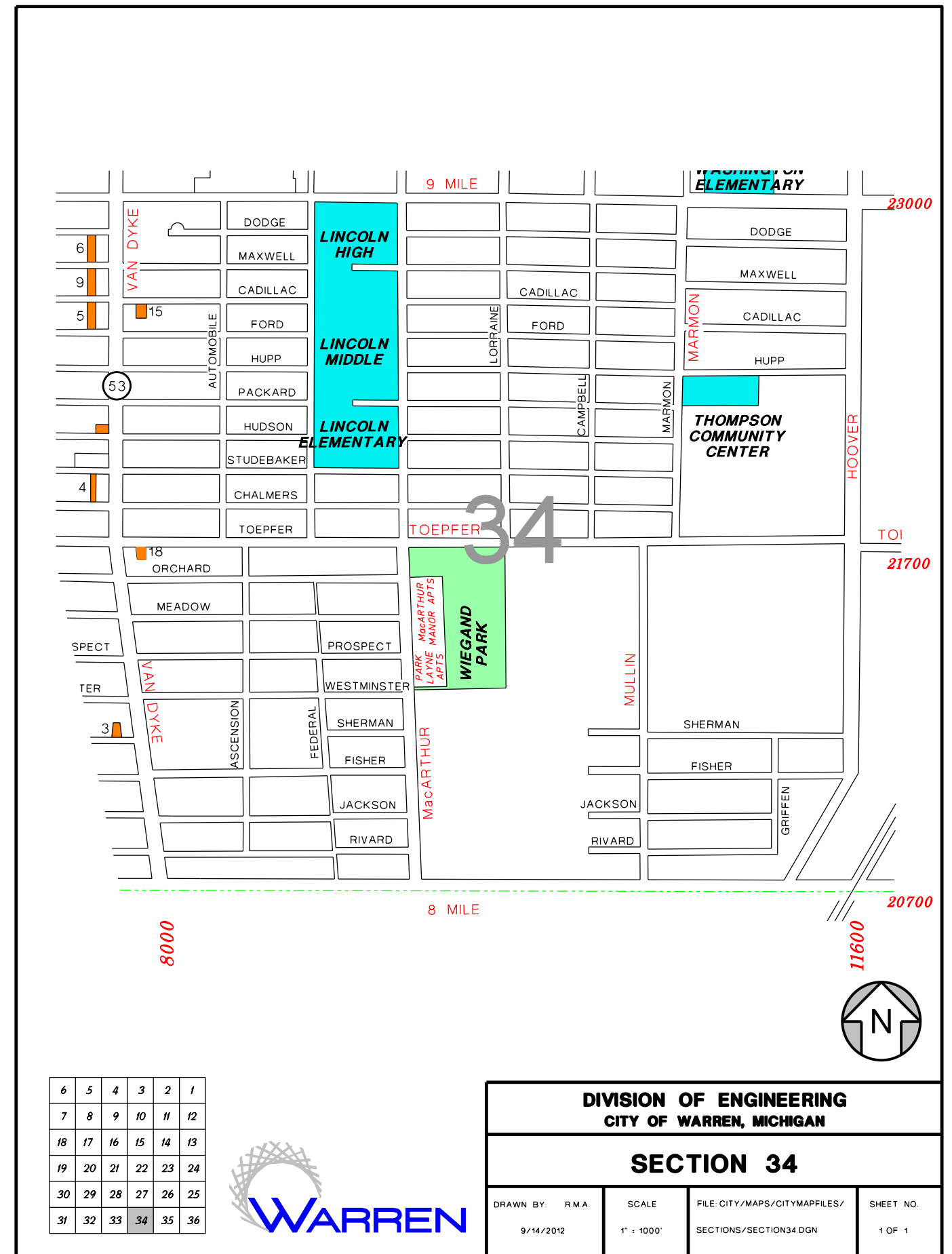
6	5	4	3	2	1
7	8	9	10	11	12
18	17	16	15	14	13
19	20	21	22	23	24
30	29	28	27	26	25
31	32	33	34	35	36



DIVISION OF ENGINEERING CITY OF WARREN, MICHIGAN			
SECTION 33			
DRAWN BY: R.M.A.	SCALE	FILE: CITY/MAPS/CITYMAPFILES/	SHEET NO.
9/14/2012	1" = 1000'	SECTIONS/SECTION33.DGN	1 OF 1

SECTION 34

- 626.98 ARROW ON HYD AT NW COR AUTOMOBILE & DODGE
- 627.63 ARROW ON HYD AT NW COR AUTOMOBILE & CADILLAC
- 622.87 ARROW ON HYD NW COR AUTOMOBILE & HUPP
- 626.26 ARROW ON HYD AT NW COR FEDERAL & DODGE -2012
- 626.19 ARROW ON HYD AT NW COR FEDERAL & CADILLAC -2012
- 627.35 ARROW ON HYD AT NW COR HOOVER & CADILLAC
- 627.68 ARROW ON HYD AT NW COR HOOVER & HUPP -2011
- 630.88 ARROW ON HYD AT MID-BLDG 22155 HOOVER -2011
- 631.49 ARROW ON HYD AT S-END BLDG 22155 HOOVER -2011
- 632.02 ARROW ON HYD AT 22001 HOOVER -2011
- 632.02 ARROW ON HYD AT NW COR HOOVER & TOEPFER -2011
- 630.05 ARROW ON HYD AT 21535 HOOVER -2011
- 629.71 ARROW ON HYD AT 21439-21445 HOOVER -2011
- 628.22 ARROW ON HYD AT 21325 HOOVER -2011
- 629.31 ARROW ON HYD AT NW COR HOOVER & SHERMAN -2011
- 629.47 ARROW ON HYD AT HOOVER & FISHER -2011
- 630.57 ARROW ON HYD ON W/SIDE HOOVER 120' S/FISHER -2011
- 630.34 ARROW ON HYD ON W/SIDE OF HOOVER 290' N OF 8 MILE -2011
- 625.12 ARROW ON HYD NE COR MACARTHUR & 8 MILE
- 626.14 ARROW ON HYD NW COR MACARTHUR & JACKSON
- 627.23 ARROW ON HYD NW COR MACARTHUR & SHERMAN
- 626.96 ARROW ON HYD NW COR MACARTHUR & PROSPECT
- 625.70 ARROW ON HYD NW COR MACARTHUR & CHALMERS
- 625.48 ARROW ON HYD NE COR MACARTHUR & HUDSON
- 625.86 ARROW ON HYD NE COR MACARTHUR & HUPP
- 626.23 ARROW ON HYD NW COR MACARTHUR & CADILLAC
- 626.72 ARROW ON HYD NW COR MACARTHUR & DODGE
- 625.86 ARROW ON HYD NW COR MACARTHUR & NINE MILE
- 625.53 ARROW ON HYD AT NE COR MULLIN & FISHER
- 632.02 ARROW ON HYD AT NW COR TOEPFER & HOOVER - 2011
- 630.60 ARROW ON HYD 380' W/CL HOOVER (21701 HOOVER) - 2011
- 628.91 ARROW ON HYD AT 11375 TOEPFER -2011
- 627.75 ARROW ON HYD AT 11279 TOEPFER - 2011
- 627.65 ARROW ON HYD AT 11067 TOEPFER - 2011
- 625.92 ARROW ON HYD AT NW COR LORRAINE & TOEPFER - 2011
- 625.00 ARROW ON HYD AT 8679 TOEPFER - 2011
- 625.38 ARROW ON HYD AT NE COR TOEPFER & MAC ARTHUR - 2011
- 625.65 ARROW ON HYD AT 8485 TOEPFER -2011
- 623.94 ARROW ON HYD AT NE COR TOEPFER & FEDERAL - 2011
- 624.02 ARROW ON HYD AT 8261 TOEPFER - 2011
- 624.16 ARROW ON HYD AT 8137 TOEPFER - 2011
- 625.54 ARROW ON HYD AT 8051 TOEPFER - 2011
- 624.09 ARROW ON HYD AT NW COR TOEPFER & VAN DYKE - 2011



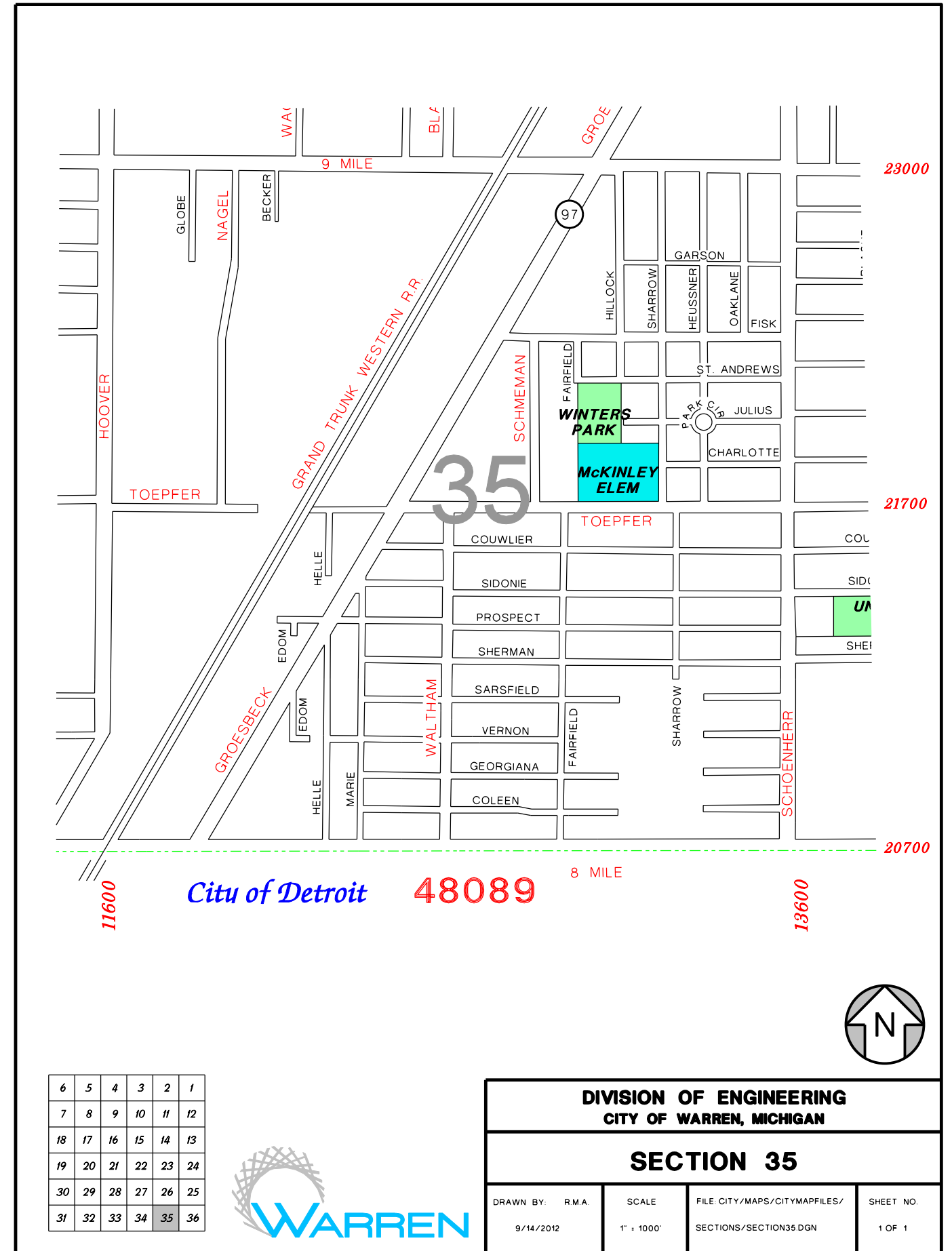
6	5	4	3	2	1
7	8	9	10	11	12
18	17	16	15	14	13
19	20	21	22	23	24
30	29	28	27	26	25
31	32	33	34	35	36



DIVISION OF ENGINEERING CITY OF WARREN, MICHIGAN			
SECTION 34			
DRAWN BY: R.M.A.	SCALE: 1" = 1000'	FILE: CITY/MAPS/CITYMAPFILES/ SECTIONS/SECTION34.DGN	SHEET NO. 1 OF 1
9/14/2012			

SECTION 35

- 627.68 ARROW ON HYD AT NINE MILE & GLOBE
- 627.30 ARROW ON HYD AT NINE MILE & BECKER
- 630.07 ARROW ON HYD AT 12350 NINE MILE
- 629.57 ARROW ON HYD AT 12500 NINE MILE
- 627.69 ARROW ON HYD ACROSS FROM 12545 NINE MILE
- 628.94 ARROW ON HYD AT 12850 NINE MILE
- 632.69 ARROW ON HYD AT SE COR NINE MILE & HILLOCK
- 629.22 ARROW ON HYD AT SE COR NINE MILE & SHARROW
- 628.84 ARROW ON HYD AT SW COR NINE MILE & SCHOENHERR
- 628.32 ARROW ON HYD AT NE COR FAIRFIELD & ST ANDREWS
- 628.72 ARROW ON HYD AT NE COR HILLOCK & ST ANDREWS
- 628.81 ARROW ON HYD AT NE COR WALTHAM & COLEEN



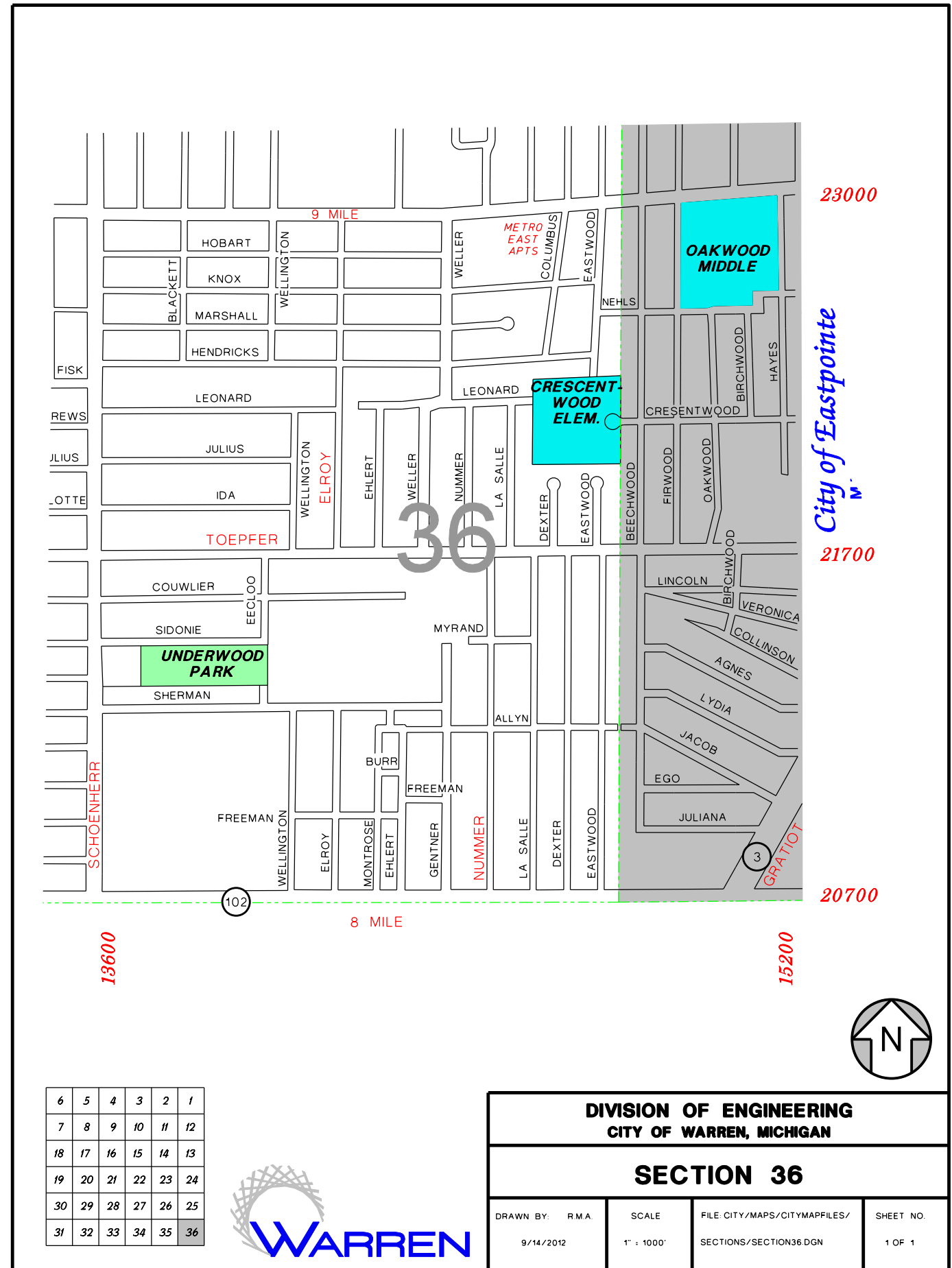
6	5	4	3	2	1
7	8	9	10	11	12
18	17	16	15	14	13
19	20	21	22	23	24
30	29	28	27	26	25
31	32	33	34	35	36



DIVISION OF ENGINEERING CITY OF WARREN, MICHIGAN			
SECTION 35			
DRAWN BY: R.M.A.	SCALE: 1" = 1000'	FILE: CITY/MAPS/CITYMAPFILES/ SECTIONS/SECTION35.DGN	SHEET NO. 1 OF 1
9/14/2012			

SECTION 36

- 627.97 ARROW ON HYD AT SW COR NINE MILE & WELLER
- 630.66 ARROW ON HYD AT SW COR NINE MILE & ELROY
- 627.23 ARROW ON HYD AT 14374 NINE MILE (W END OF PROP)
- 626.79 ARROW ON HYD AT 14374 NINE MILE (E END OF PROP)
- 628.02 ARROW ON HYD AT NE COR SIDONIE & SCHOENHERR
- 629.68 ARROW ON HYD AT 13679 SIDONIE
- 627.87 ARROW ON HYD AT 13821 SIDONIE
- 627.17 ARROW ON HYD AT NW COR SIDONIE & EECLOO
- 620.05 ARROW ON HYD AT NW COR EIGHT MILE & DEXTER - 2005
- 621.96 ARROW ON HYD AT 20937 DEXTER - 2005
- 620.98 ARROW ON HYD AT SW COR DEXTER & ALLYN - 2005
- 621.98 ARROW ON HYD AT 21183 DEXTER - 2005
- 620.88 ARROW ON HYD AT 21511 DEXTER - 2005
- 620.19 ARROW ON HYD AT 21411 EASTWOOD
- 621.12 ARROW ON HYD AT 21177 EASTWOOD
- 621.83 ARROW ON HYD AT NW COR EASTWOOD & ALLYN (CHECKED 2005)
- 619.35 ARROW ON HYD AT 20719 EASTWOOD
- 620.09 ARROW ON HYD AT 20915 EASTWOOD
- 621.83 ARROW ON HYD AT 21109 EASTWOOD



6	5	4	3	2	1
7	8	9	10	11	12
18	17	16	15	14	13
19	20	21	22	23	24
30	29	28	27	26	25
31	32	33	34	35	36



DIVISION OF ENGINEERING CITY OF WARREN, MICHIGAN			
SECTION 36			
DRAWN BY: R.M.A.	SCALE	FILE: CITY/MAPS/CITYMAPFILES/	SHEET NO.
9/14/2012	1" = 1000'	SECTIONS/SECTION36.DGN	1 OF 1