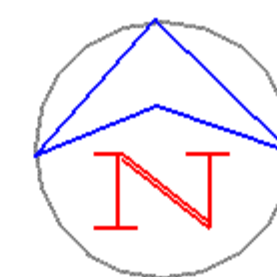


ZONING ATLAS

June 2007









LEGEND

R-1-A	One-Family Residential - 90' lots District
R-1-B	One-Family Residential - 70' lots District
R-1-C	One-Family Residential - 60' lots District
R-1-P	One-Family Residential and Parking District
R-2	Two-Family Residential District
R-3	Multiple-Family Dwelling District
R-3-A	Senior Citizen Congregate Living District
R-4	Mobile Home District
R-5	High-Rise Apartment District
P	Parking District
PB	Professional Business District
SS	Special Services District
O	Office District
C-1	Local Business District
C-2	General Business District
C-3	Wholesale and Intensive Business District
M-1	Light Industrial District
M-2	Medium Light Industrial District
M-3	Medium Heavy Industrial District
M-4	Heavy Industrial District
PUD	Planned Unit Development
C	Conditional Rezoning
	Arsenal Industrial District.....Specifically Designated
	Flood Hazard District.....Specifically Designated Flood District
	Village Historic District.....Specifically Designated Historic District
	Urban Neighborhood.....Specifically Designated
	Gateway Neighborhood.....Specifically Designated
	City Square Neighborhood.....Specifically Designated

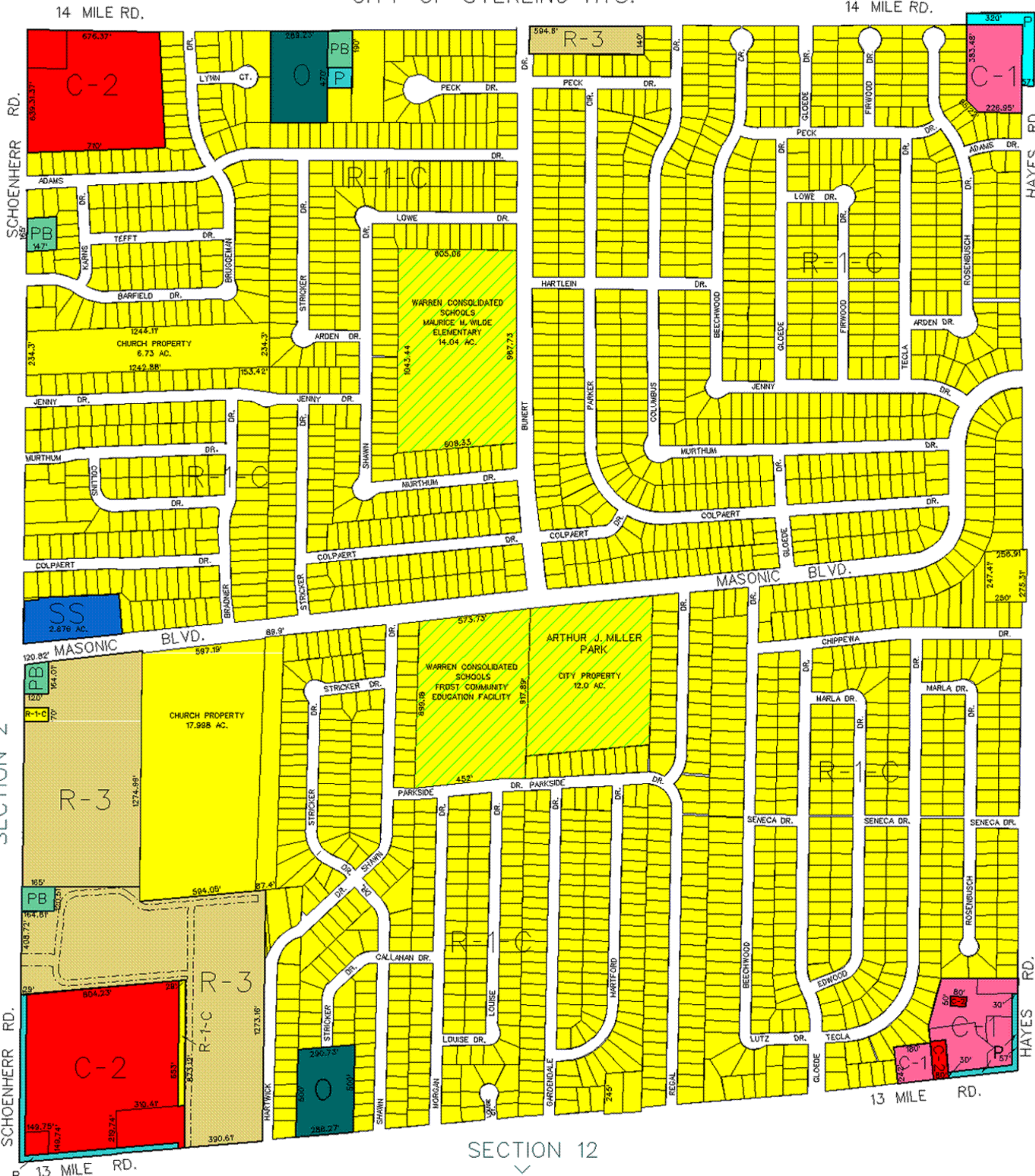
Legend

C - Conditional Rezoning

	R-1-A R-1-B R-1-C		0
	R-1-P		C-1
	R-2		C-2
	R-3 R-3-A		C-3
	R-4 R-5		M-1
	P		M-2
	PB		M-3
	SS		M-4
	ARSENAL INDUSTRIAL DISTRICT		PUBLIC LAND
	URBAN NEIGHBORHOOD		PUD
	GATEWAY NEIGHBORHOOD		CITY SQUARE NEIGHBORHOOD

CITY OF STERLING HTS.

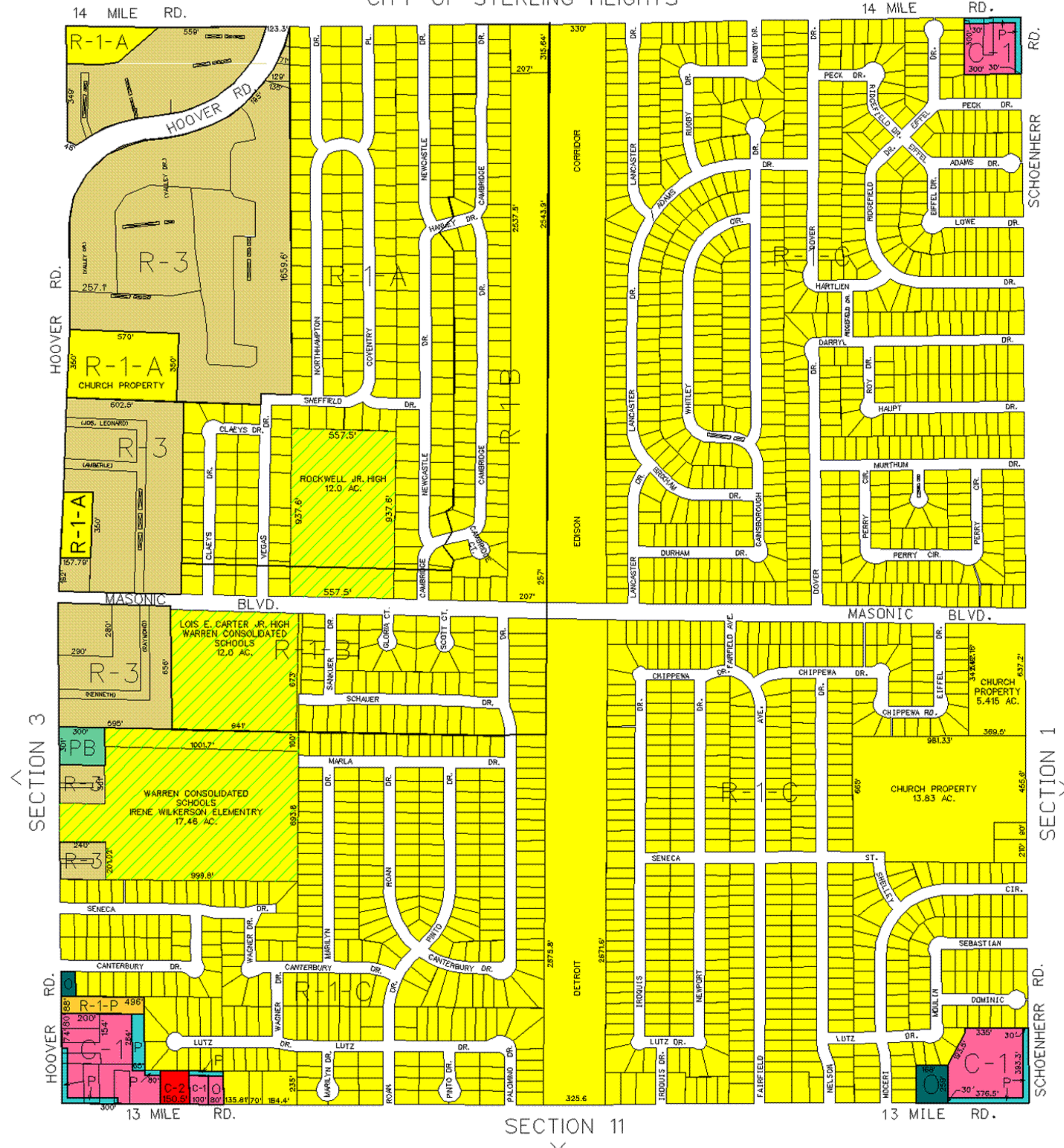
Section 1



Legend




C - Conditional Rezoning			
	R-1-A		O
	R-1-B		C-1
	R-1-C		C-2
	R-1-P		C-3
	R-2		M-1
	R-3		M-2
	R-3-A		M-3
	R-4		M-4
	R-5		PUBLIC LAND
	P		PUD
	PB		CITY SQUARE NEIGHBORHOOD
	SS		
	ARSENAL INDUSTRIAL DISTRICT		
	URBAN NEIGHBORHOOD		
	GATEWAY NEIGHBORHOOD		



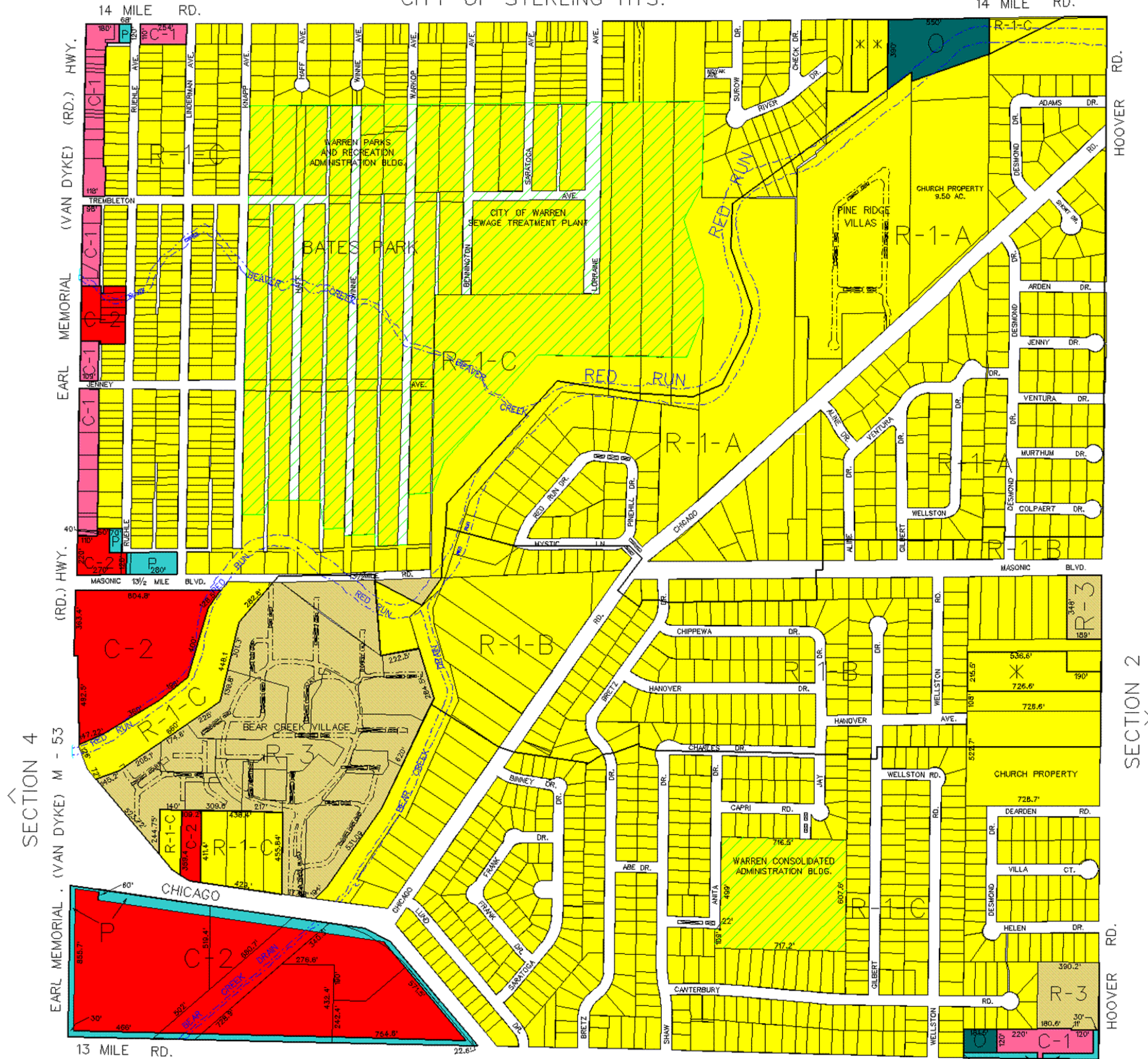


Legend

C - Conditional Rezoning

 R-1-A	 0
 R-1-B	 C-1
 R-1-C	 C-2
 R-1-P	 C-3
 R-2	 M-1
 R-3	 M-2
 R-3-A	 M-3
 R-4	 M-4
 R-5	 PUBLIC LAND
 P	 PUD
 PB	 CITY SQUARE NEIGHBORHOOD
 SS	
 ARSENAL INDUSTRIAL DISTRICT	
 URBAN NEIGHBORHOOD	
 GATEWAY NEIGHBORHOOD	





Legend

- C - Conditional Rezoning**
- R-1-A
 - 0
 - R-1-B
 - C-1
 - R-1-C
 - R-1-P
 - C-2
 - R-2
 - C-3
 - R-3
 - M-1
 - R-3-A
 - M-2
 - R-4
 - M-3
 - R-5
 - M-4
 - P
 - PUBLIC LAND
 - PB
 - URBAN NEIGHBORHOOD
 - PUD
 - SS
 - CITY SQUARE NEIGHBORHOOD
 - ARSENAL INDUSTRIAL DISTRICT
 - GATEWAY NEIGHBORHOOD

* * ZONED R-1-C BUT MAY BE USED FOR OFFICE "O"
 PER CIRCUIT COURT ORDER #86-568 CE
 DATE: JULY 26, 1989
 BY: JUDGE CASHEN

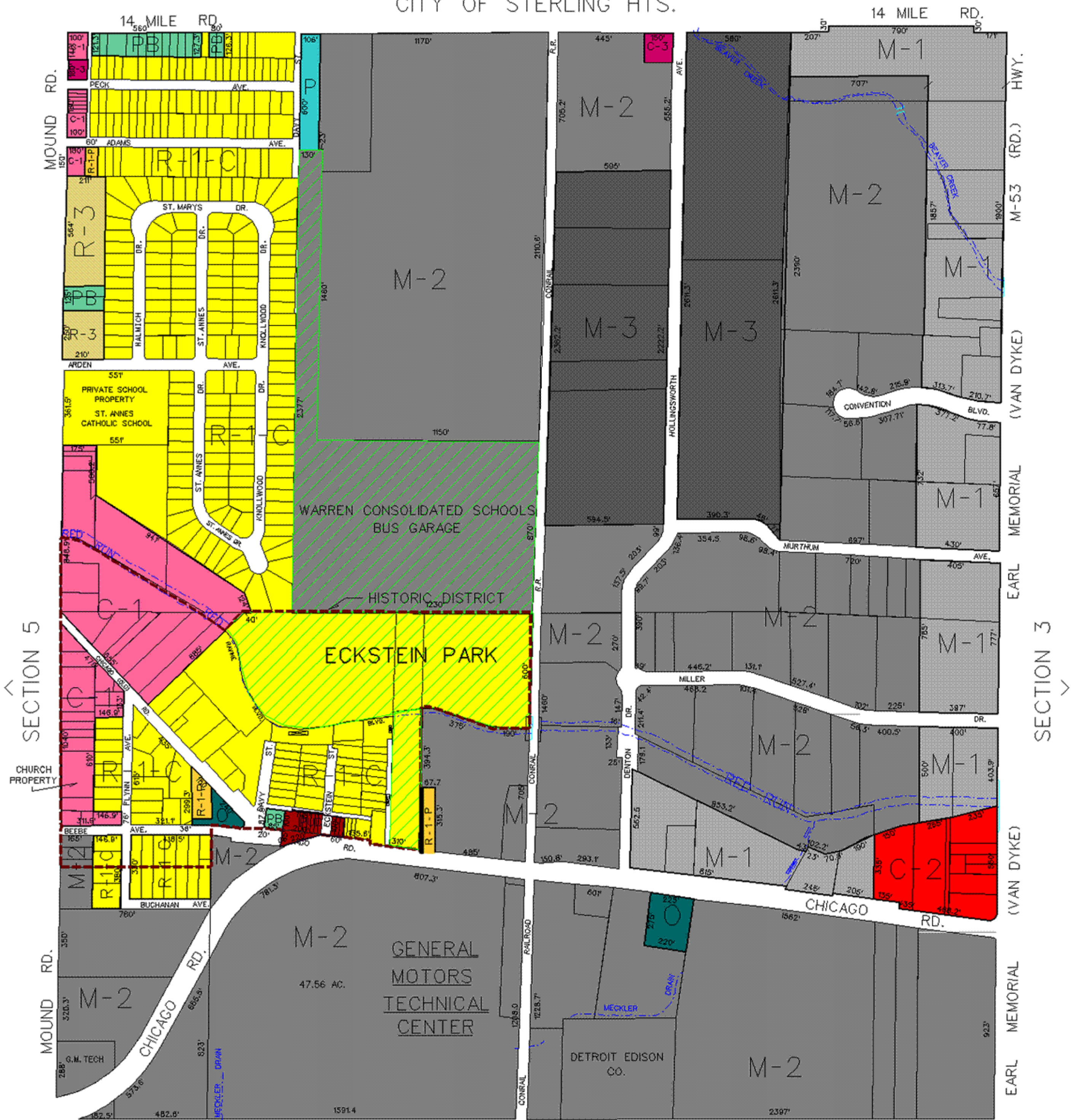
* * ZONED R-1-B BUT MAY BE USED FOR R-3
 PER CIRCUIT COURT ORDER #S-72-5814
 DATE: AUGUST 9, 1974
 BY: JUDGE GALLAGHER



SECTION 4


























SECTION 2

SECTION 10

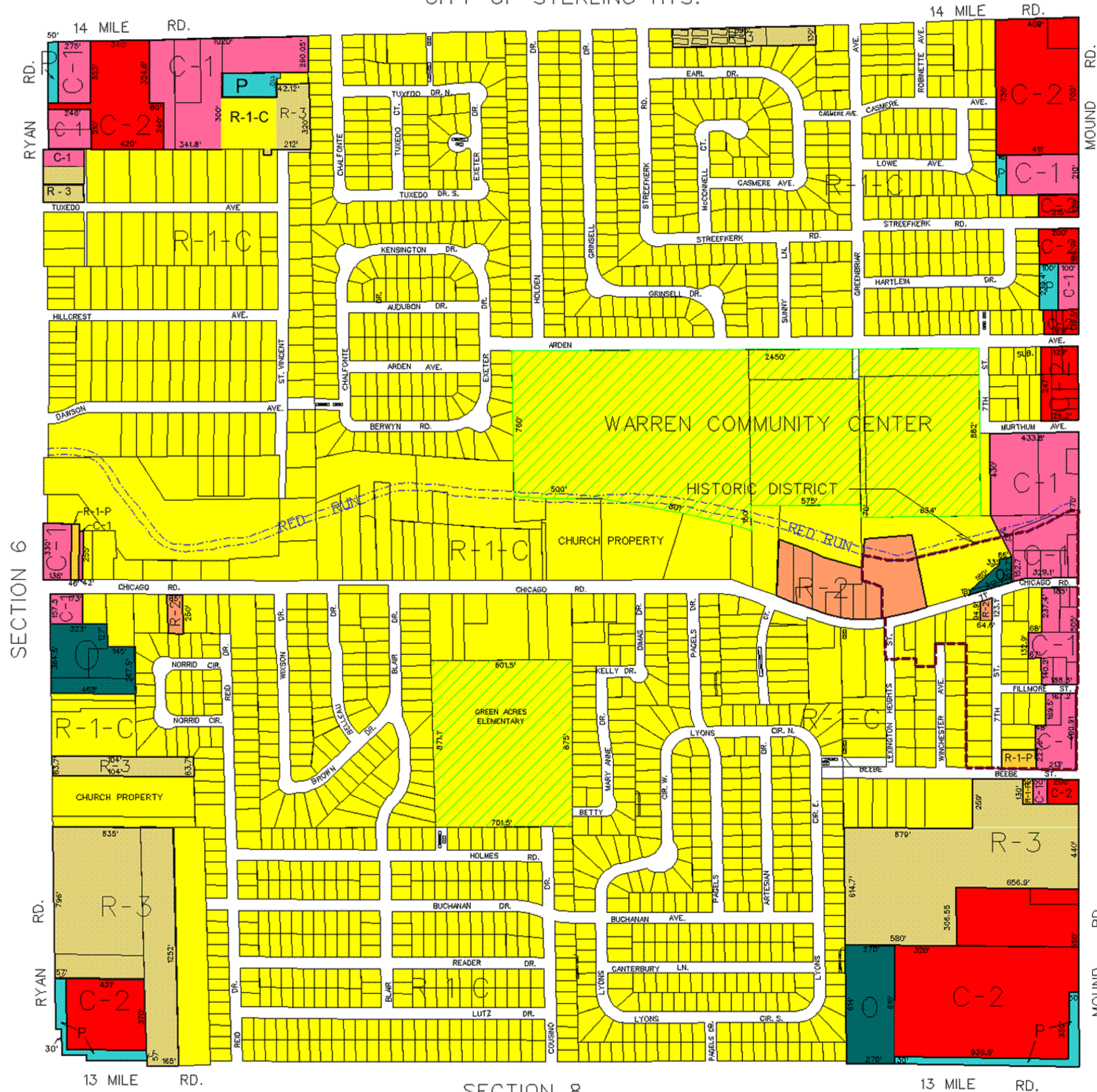


Legend

C - Conditional Rezoning

 R-1-A	 O
 R-1-B	 C-1
 R-1-C	 C-2
 R-1-P	 C-3
 R-2	 M-1
 R-3	 M-2
 R-3-A	 M-3
 R-4	 M-4
 R-5	 PUBLIC LAND
 P	 PUD
 PB	 CITY SQUARE NEIGHBORHOOD
 SS	
 ARSENAL INDUSTRIAL DISTRICT	
 URBAN NEIGHBORHOOD	
 GATEWAY NEIGHBORHOOD	





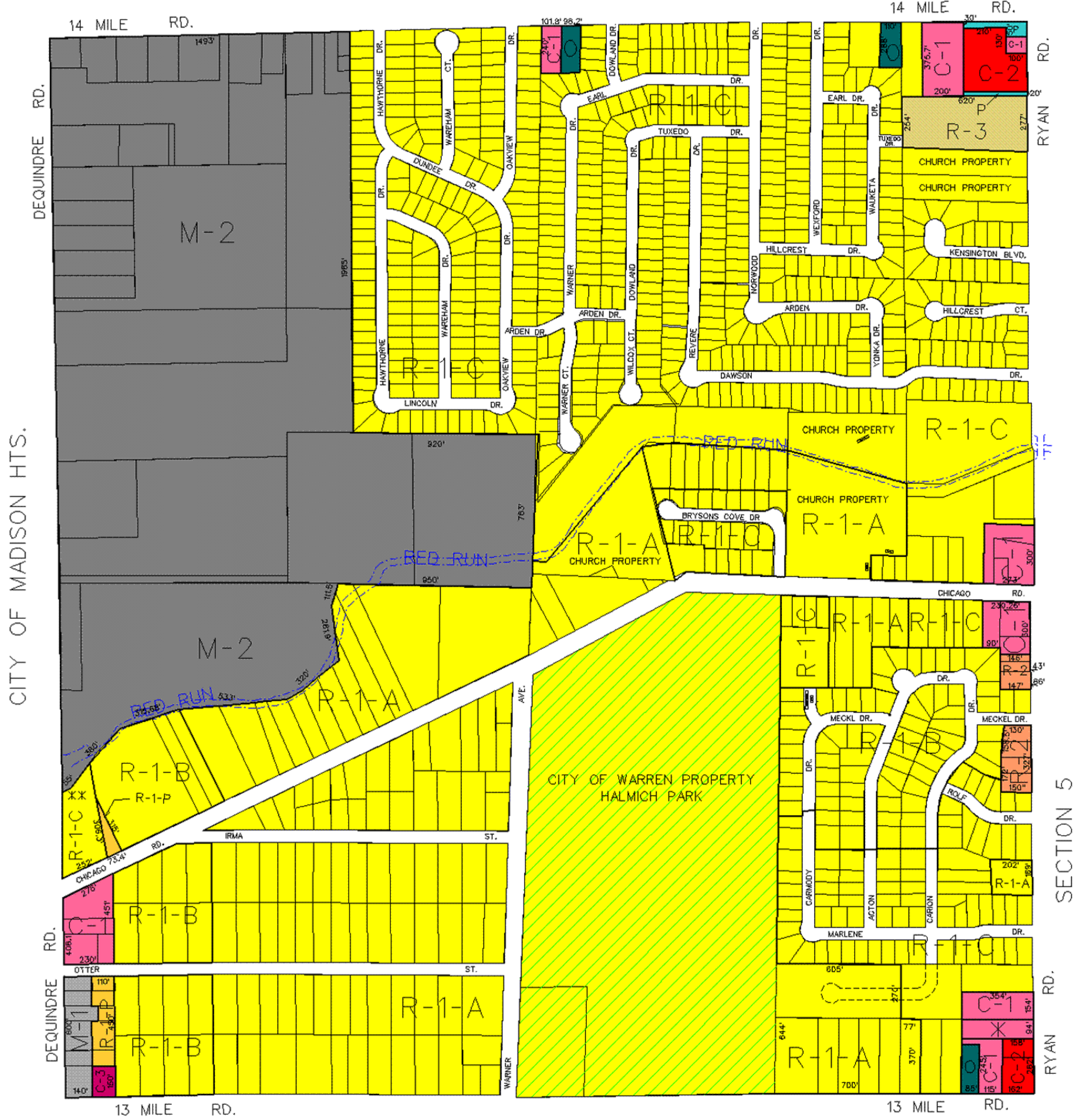
Legend

C - Conditional Rezoning	
	R-1-A
	R-1-B
	R-1-C
	R-1-P
	R-2
	R-3
	R-3-A
	R-4
	R-5
	P
	PB
	SS
	ARSENAL INDUSTRIAL DISTRICT
	URBAN NEIGHBORHOOD
	GATEWAY NEIGHBORHOOD
	0
	C-1
	C-2
	C-3
	M-1
	M-2
	M-3
	M-4
	PUBLIC LAND
	PUD
	CITY SQUARE NEIGHBORHOOD



CITY OF STERLING HTS.

Section 6



Legend

C - Conditional Rezoning	
R-1-A	0
R-1-B	C-1
R-1-C	C-2
R-1-P	C-3
R-2	M-1
R-3	M-2
R-3-A	M-3
R-4	M-4
R-5	ARS
P	IND
PB	URB
SS	GAT
ARS	CITY SQ
IND	PUBLIC LAND
URB	PUD
GAT	CITY SQUARE NEIGHBORHOOD

* ZONED C-1, O, AND R-1-C BUT MAY BE USED FOR C-1 PER CIRCUIT ORDER No X-66-3394 DATE: 03/13/67 JUDGE: ALTON H NOE

XX ZONED R-1-C BUT MAY BE USED FOR O PER CIRCUIT ORDER No 90-1916 CE DATE: 04/17/91 JUDGE: PETER J. MACERONI

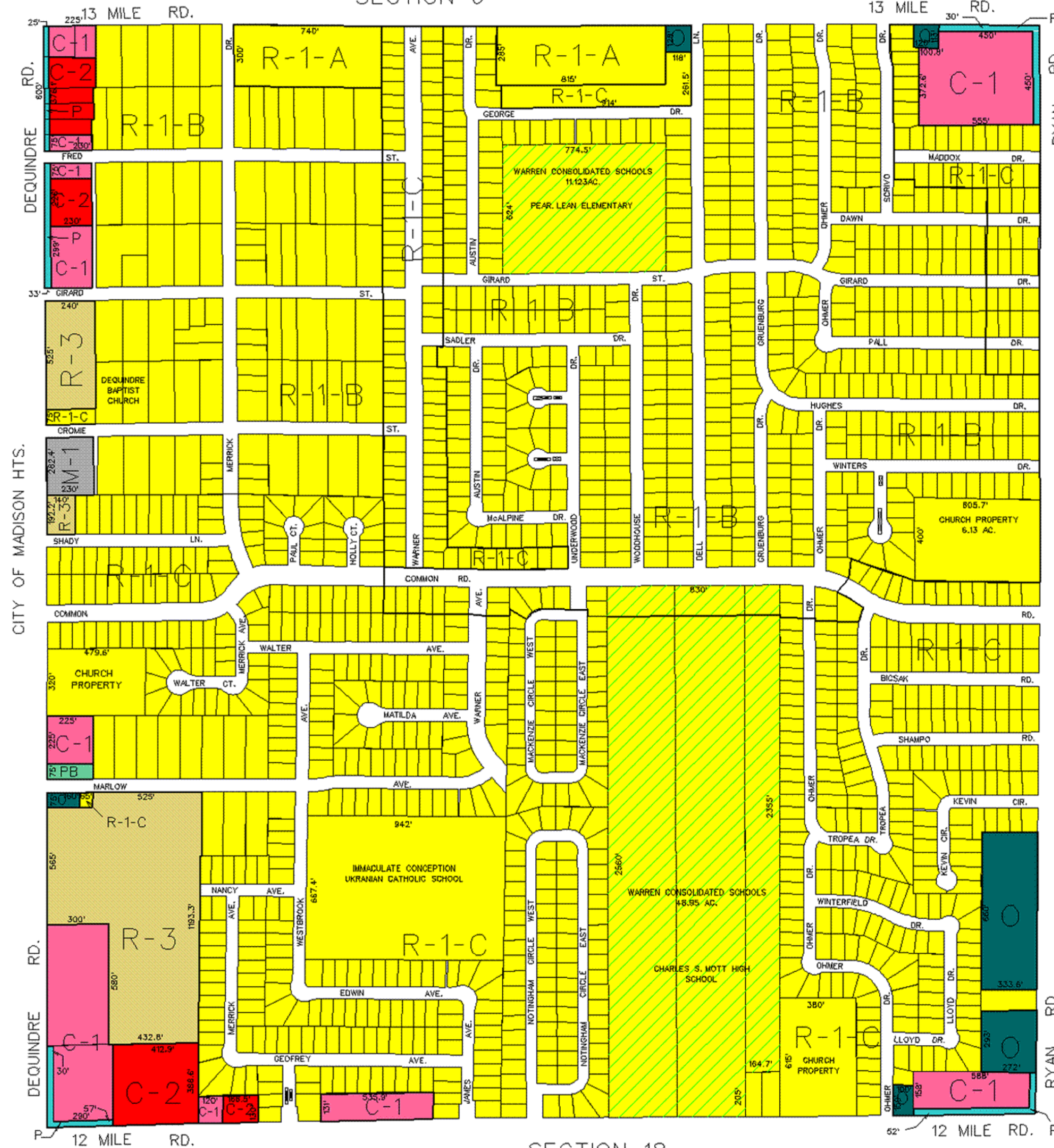


SECTION 7

SECTION 5

SECTION 6

Section 7



Legend

C - Conditional Rezoning	
 R-1-A	 0
 R-1-B	 C-1
 R-1-C	 C-2
 R-1-P	 C-3
 R-2	 M-1
 R-3	 M-2
 R-3-A	 M-3
 R-4	 M-4
 R-5	 PUBLIC LAND
 P	 PUD
 PB	 CITY SQUARE NEIGHBORHOOD
 SS	
 ARSENAL INDUSTRIAL DISTRICT	
 URBAN NEIGHBORHOOD	
 GATEWAY NEIGHBORHOOD	

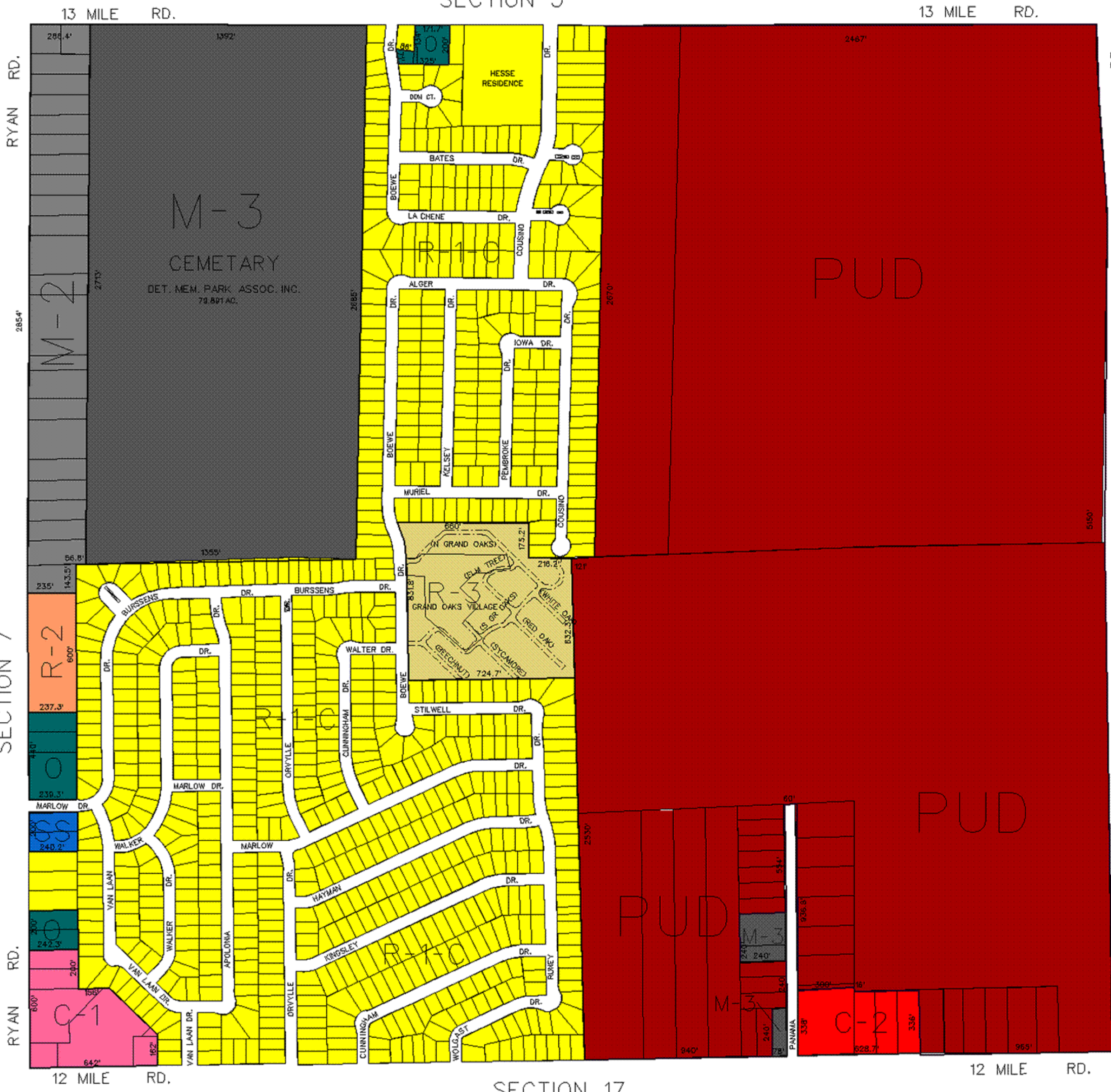
SECTION 8

SECTION 18



SECTION 5

Section 8



Legend



























C - Conditional Rezoning			
	R-1-A		O
	R-1-B		C-1
	R-1-C		C-2
	R-1-P		C-3
	R-2		M-1
	R-3		M-2
	R-3-A		M-3
	R-4		M-4
	R-5		PUBLIC LAND
	P		PUD
	PB		CITY SQUARE NEIGHBORHOOD
	SS		
	ARSENAL INDUSTRIAL DISTRICT		
	URBAN NEIGHBORHOOD		
	GATEWAY NEIGHBORHOOD		

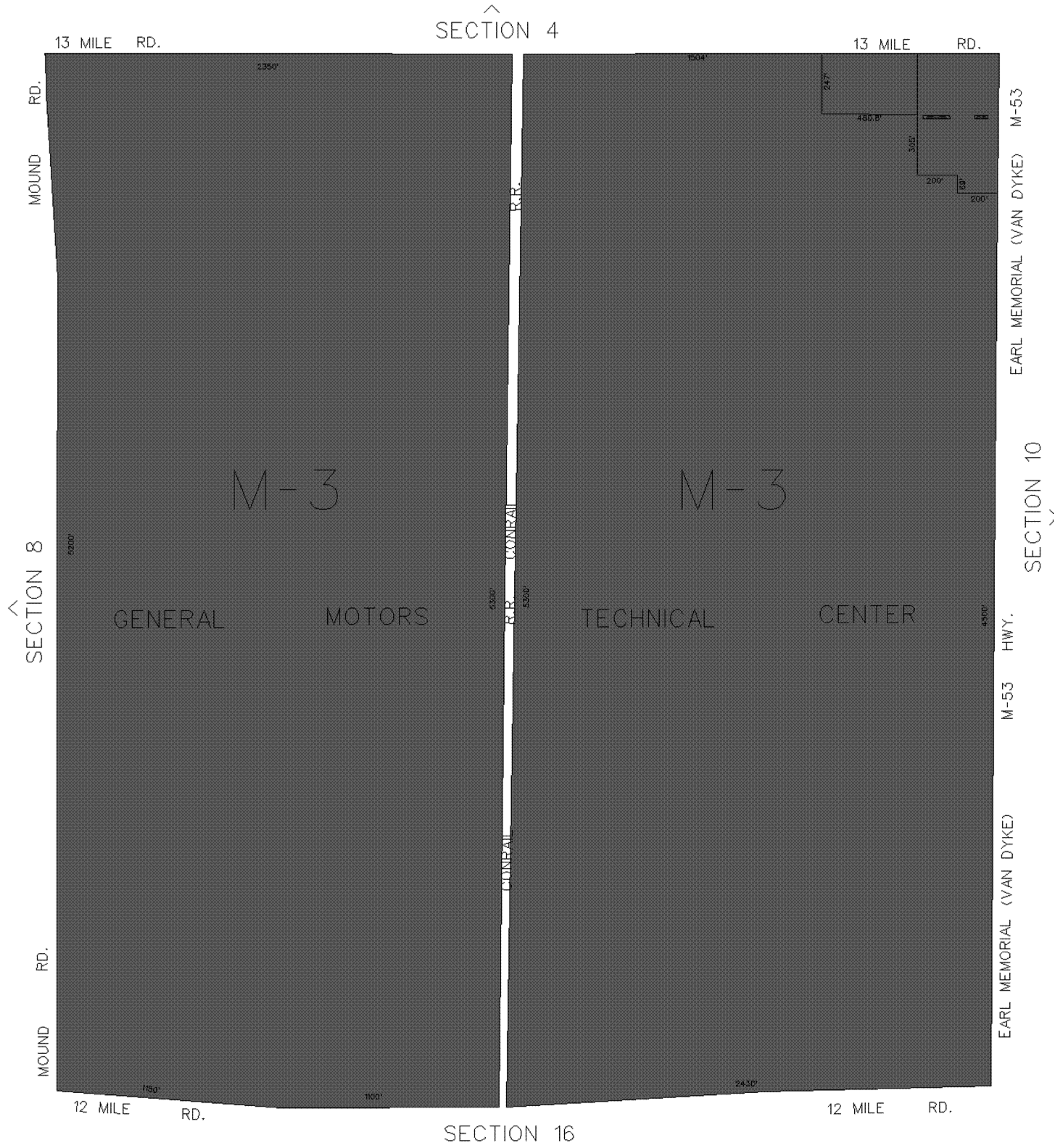


Section 9

Legend

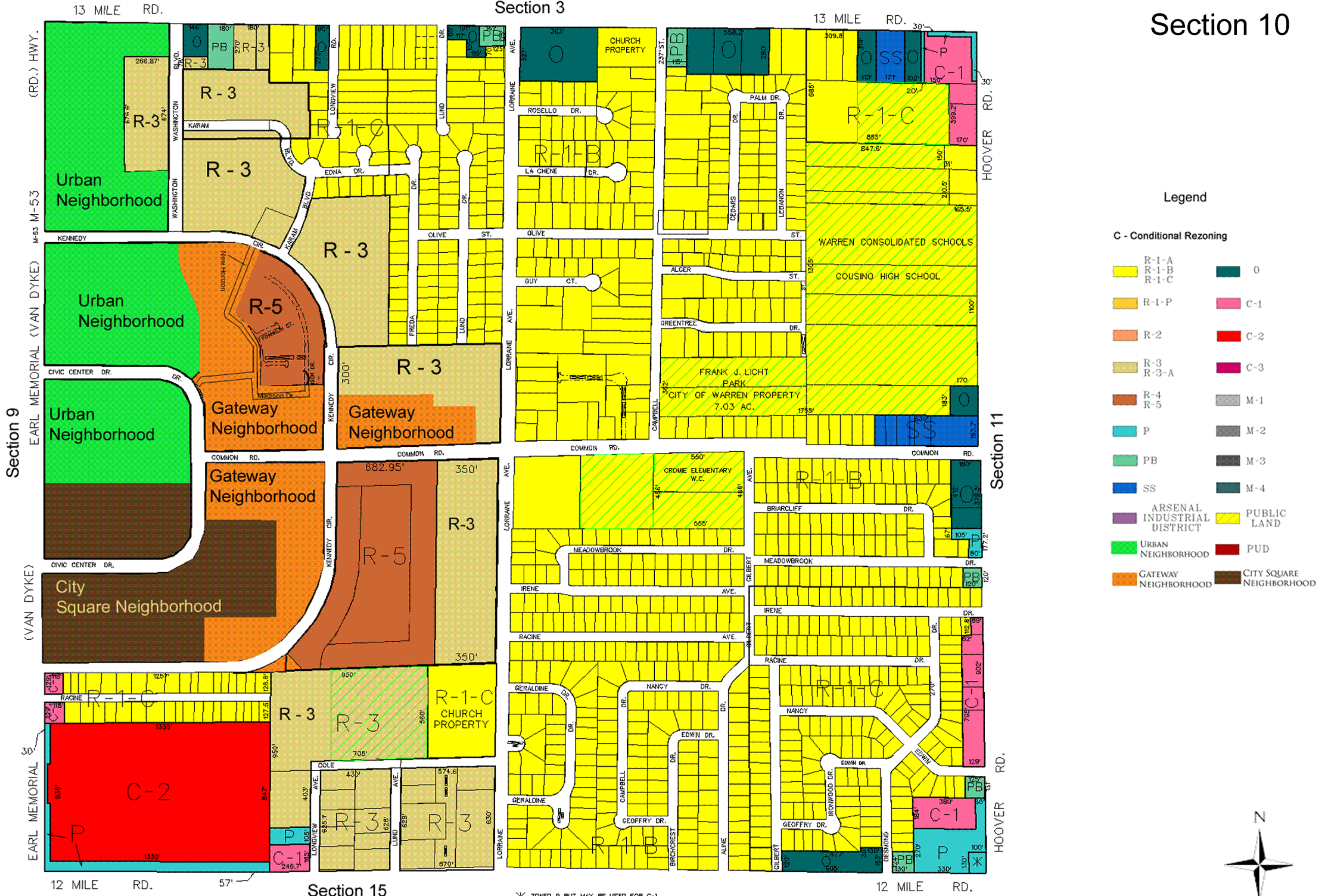
C - Conditional Rezoning

 R-1-A	 0
 R-1-B	 C-1
 R-1-C	 C-2
 R-1-P	 C-3
 R-2	 M-1
 R-3	 M-2
 R-3-A	 M-3
 R-4	 M-4
 R-5	
 P	
 PB	
 SS	
 ARSENAL INDUSTRIAL DISTRICT	 PUBLIC LAND
 URBAN NEIGHBORHOOD	 PUD
 GATEWAY NEIGHBORHOOD	 CITY SQUARE NEIGHBORHOOD



Section 10

Section 3



Legend

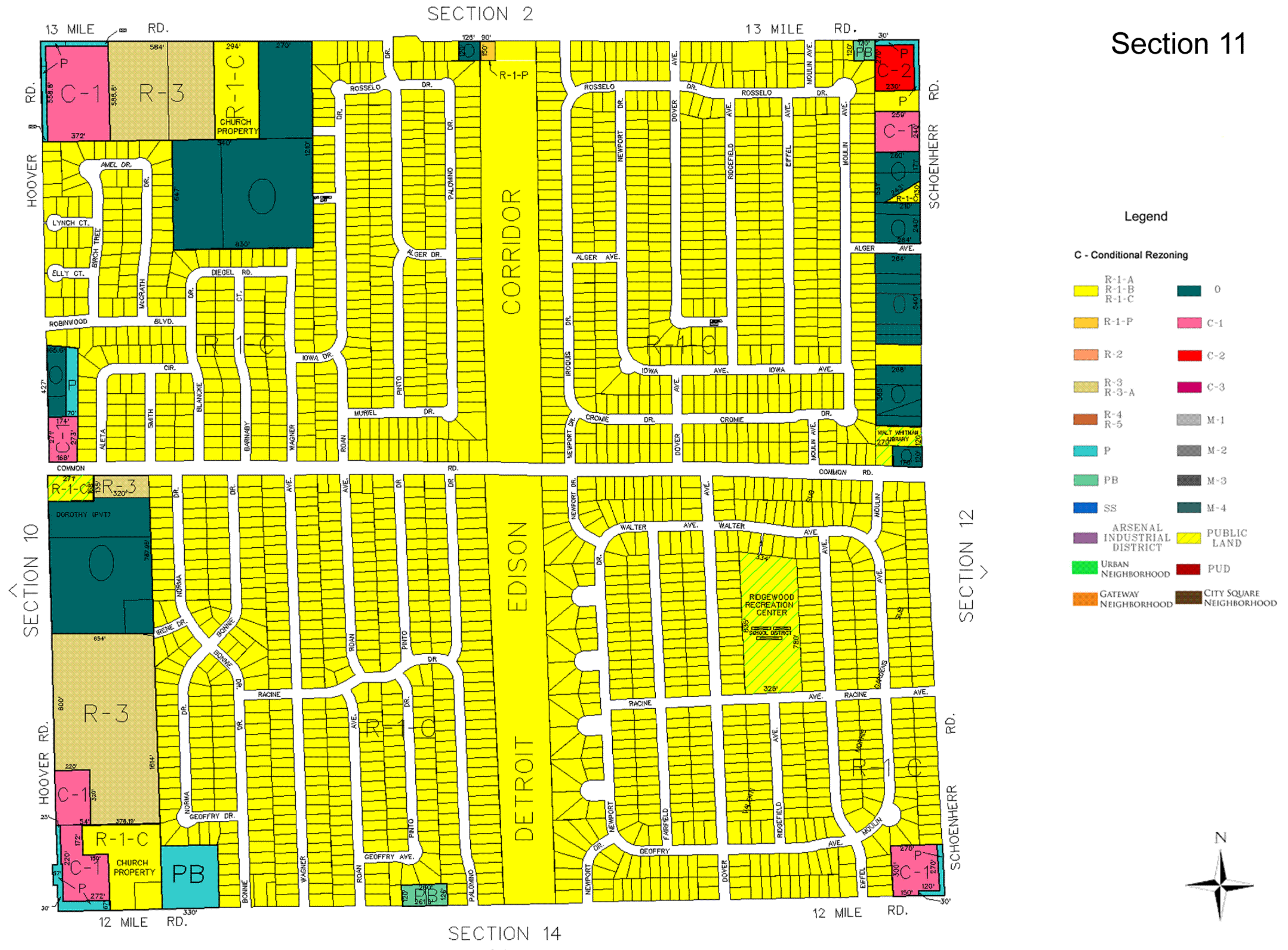
C - Conditional Rezoning

	R-1-A		O
	R-1-B		C-1
	R-1-C		C-2
	R-1-P		C-3
	R-2		M-1
	R-3		M-2
	R-3-A		M-3
	R-4		M-4
	R-5		ARSENAL INDUSTRIAL DISTRICT
	P		PUBLIC LAND
	PB		PUD
	SS		CITY SQUARE NEIGHBORHOOD
	URBAN NEIGHBORHOOD		
	GATEWAY NEIGHBORHOOD		

* ZONED P BUT MAY BE USED FOR C-1 PER. CIRCUIT COURT ORDER No. S-72-52 DATE: 05-28-74 JUDGE: STAIR



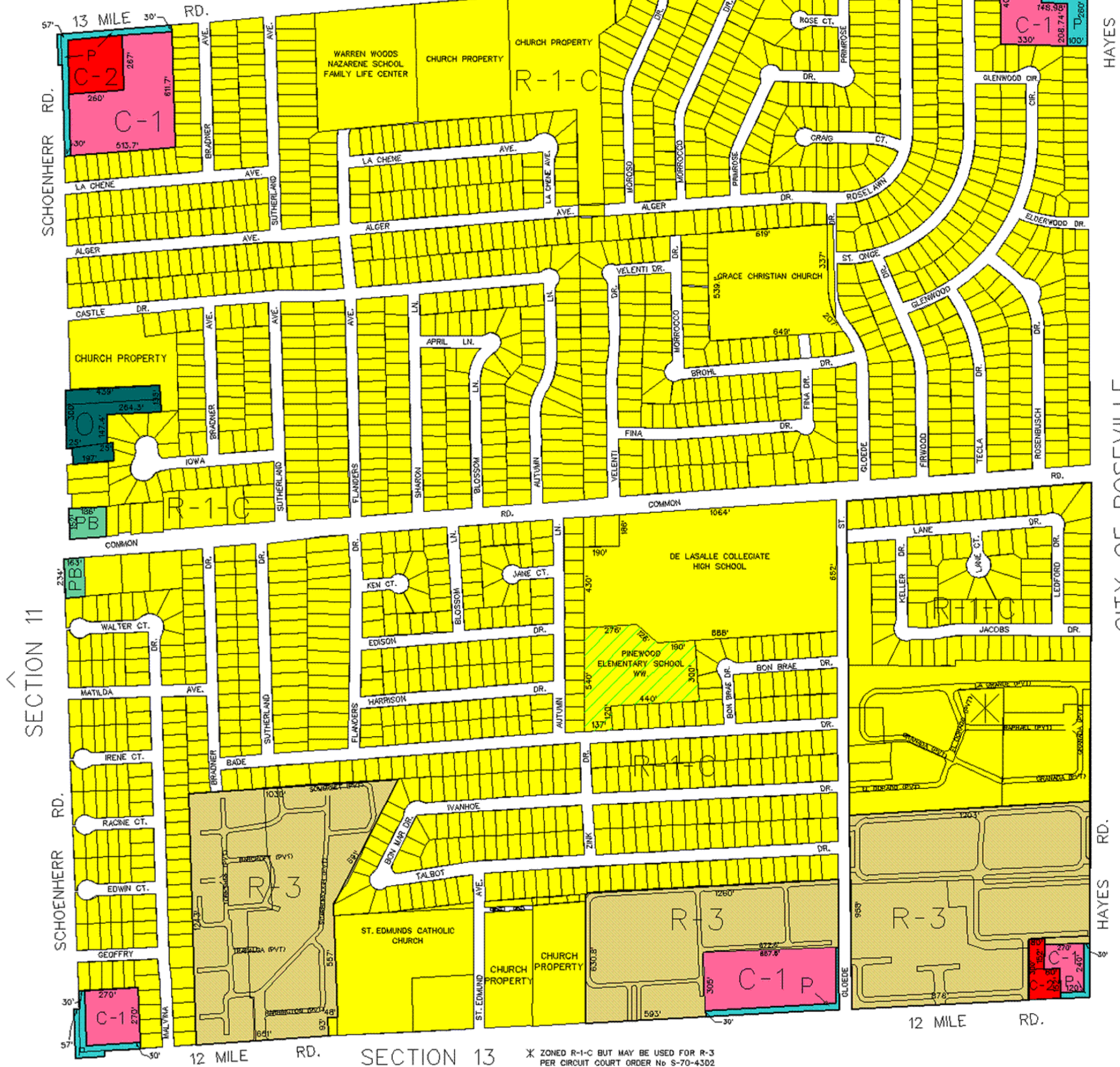
Section 11



Legend

C - Conditional Rezoning	
 	R-1-A
 	R-1-B
 	R-1-C
 	R-1-P
 	R-2
 	R-3
 	R-3-A
 	R-4
 	R-5
 	P
 	PB
 	SS
 	URBAN NEIGHBORHOOD
 	GATEWAY NEIGHBORHOOD
 	0
 	C-1
 	C-2
 	C-3
 	M-1
 	M-2
 	M-3
 	M-4
 	PUBLIC LAND
 	PUD
 	CITY SQUARE NEIGHBORHOOD





Legend

- C - Conditional Rezoning**
- R-1-A
- R-1-B
- R-1-C
- R-1-P
- R-2
- R-3
- R-3-A
- R-4
- R-5
- P
- PB
- SS
- ARSENAL INDUSTRIAL DISTRICT
- URBAN NEIGHBORHOOD
- GATEWAY NEIGHBORHOOD
- 0
- C-1
- C-2
- C-3
- M-1
- M-2
- M-3
- M-4
- PUBLIC LAND
- PUD
- CITY SQUARE NEIGHBORHOOD

SECTION 11

SECTION 13

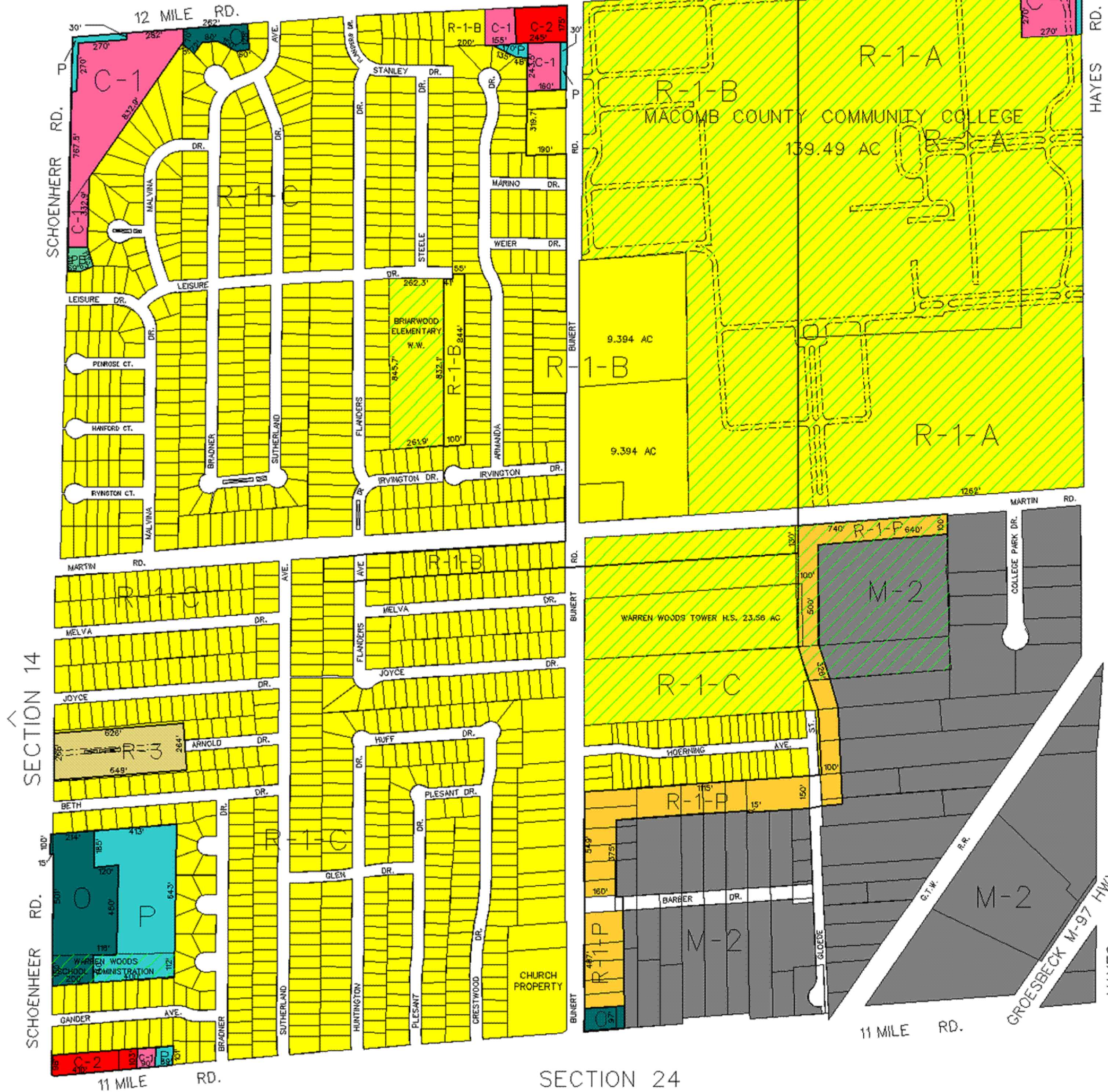
* ZONED R-1-C BUT MAY BE USED FOR R-3 PER CIRCUIT COURT ORDER No S-70-43D2 DATE: 07-12-72 JUDGE: GALLAGHER



SECTION 12

12 MILE RD.

Section 13



Legend

C - Conditional Rezoning

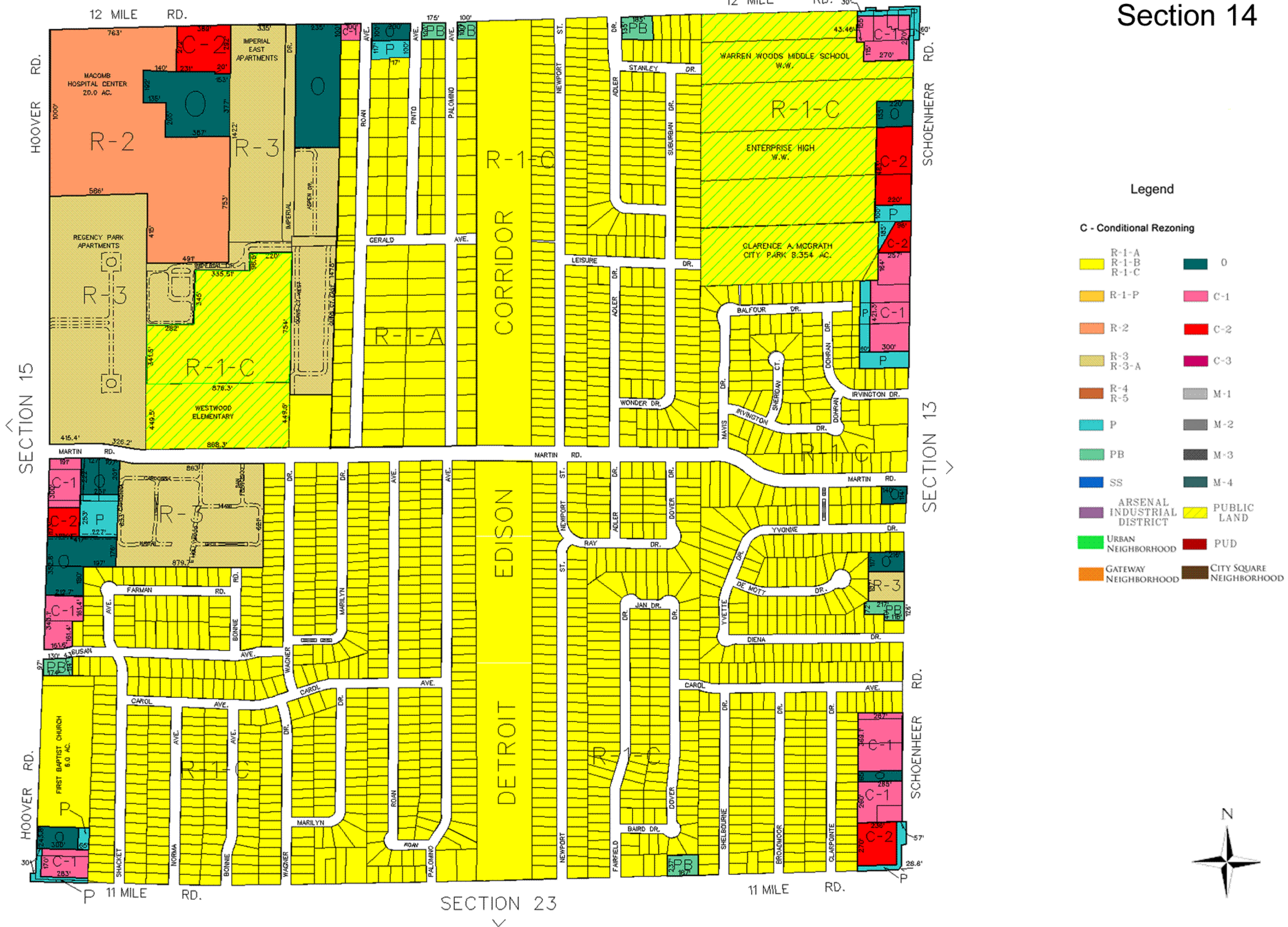
	R-1-A		O
	R-1-B		C-1
	R-1-C		C-2
	R-1-P		C-3
	R-2		M-1
	R-3		M-2
	R-3-A		M-3
	R-4		M-4
	R-5		ARSENAL INDUSTRIAL DISTRICT
	P		URBAN NEIGHBORHOOD
	PB		PUBLIC LAND
	SS		PUD
	M-1		GATEWAY NEIGHBORHOOD
	M-2		CITY SQUARE NEIGHBORHOOD
	M-3		
	M-4		

CITY OF ROSEVILLE



SECTION 11

Section 14



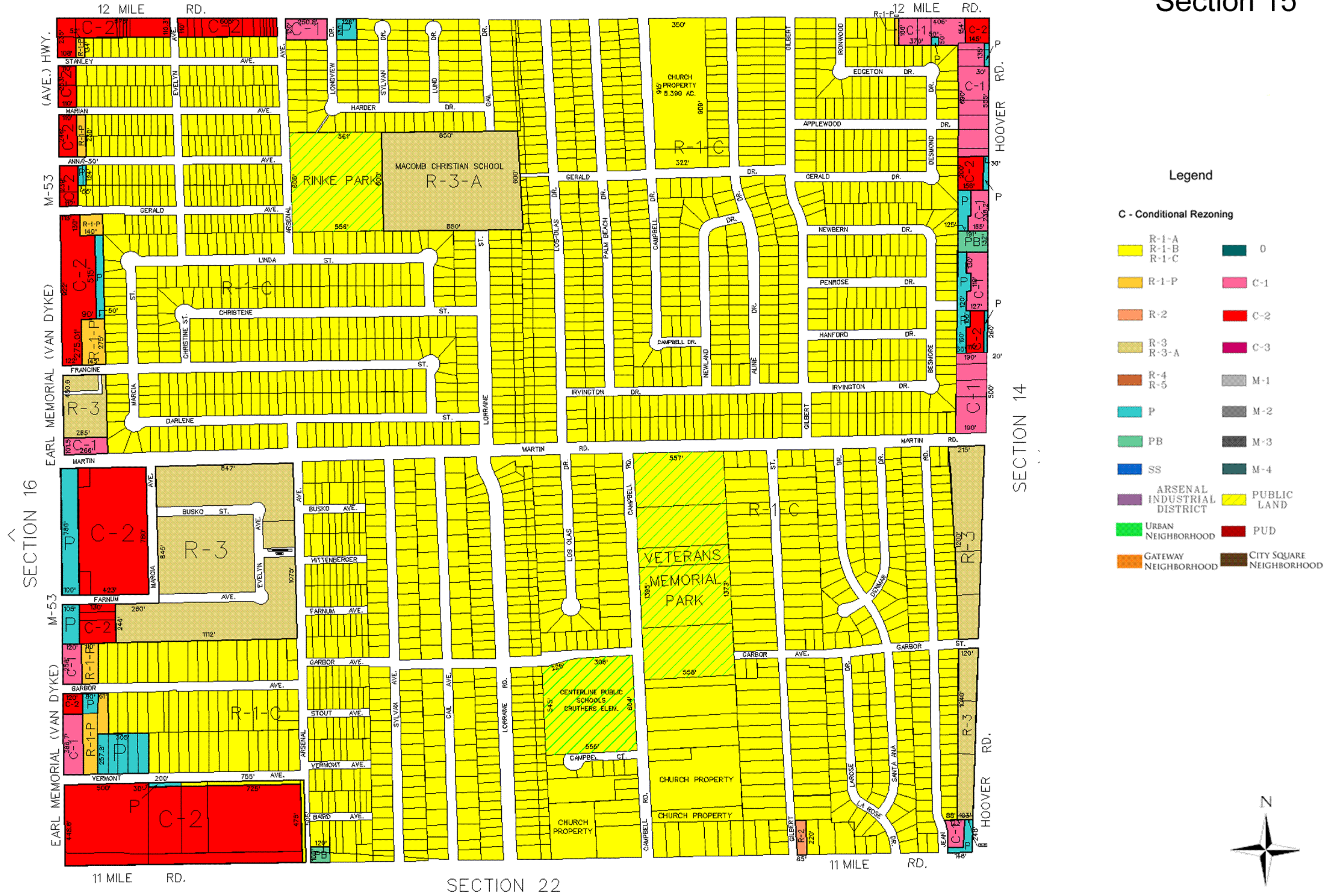
Legend

- C - Conditional Rezoning**
- R-1-A
- R-1-B
- R-1-C
- R-1-P
- R-2
- R-3
- R-3-A
- R-4
- R-5
- P
- PB
- SS
- ARSENAL INDUSTRIAL DISTRICT
- URBAN NEIGHBORHOOD
- GATEWAY NEIGHBORHOOD
- O
- C-1
- C-2
- C-3
- M-1
- M-2
- M-3
- M-4
- PUBLIC LAND
- PUD
- CITY SQUARE NEIGHBORHOOD



SECTION 10

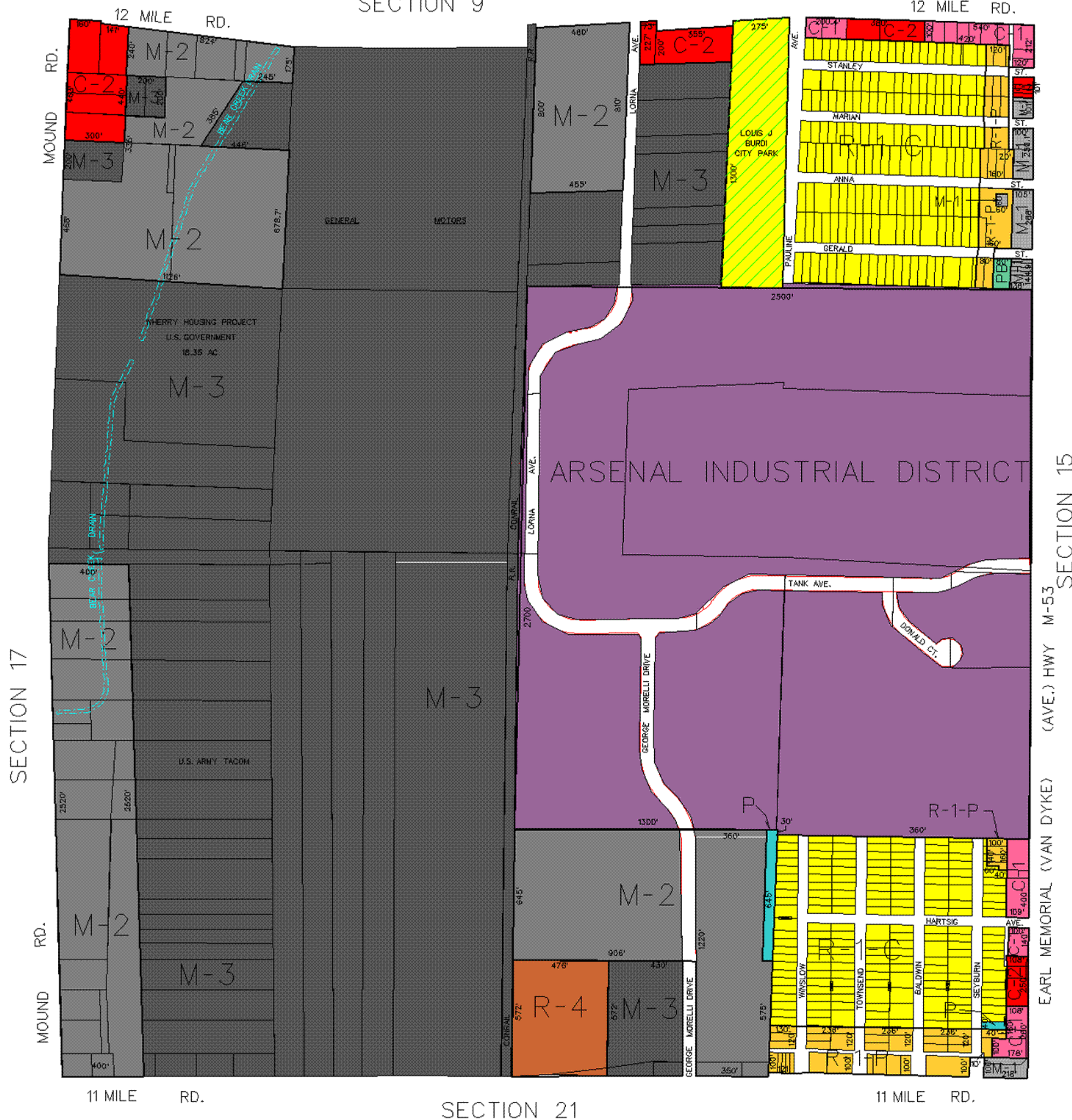
Section 15



Legend

- C - Conditional Rezoning**
- R-1-A
 - R-1-B
 - R-1-C
 - R-1-P
 - R-2
 - R-3
 - R-3-A
 - R-4
 - R-5
 - P
 - PB
 - SS
 - ARSENAL INDUSTRIAL DISTRICT
 - URBAN NEIGHBORHOOD
 - GATEWAY NEIGHBORHOOD
 - 0
 - C-1
 - C-2
 - C-3
 - M-1
 - M-2
 - M-3
 - M-4
 - PUBLIC LAND
 - PUD
 - CITY SQUARE NEIGHBORHOOD



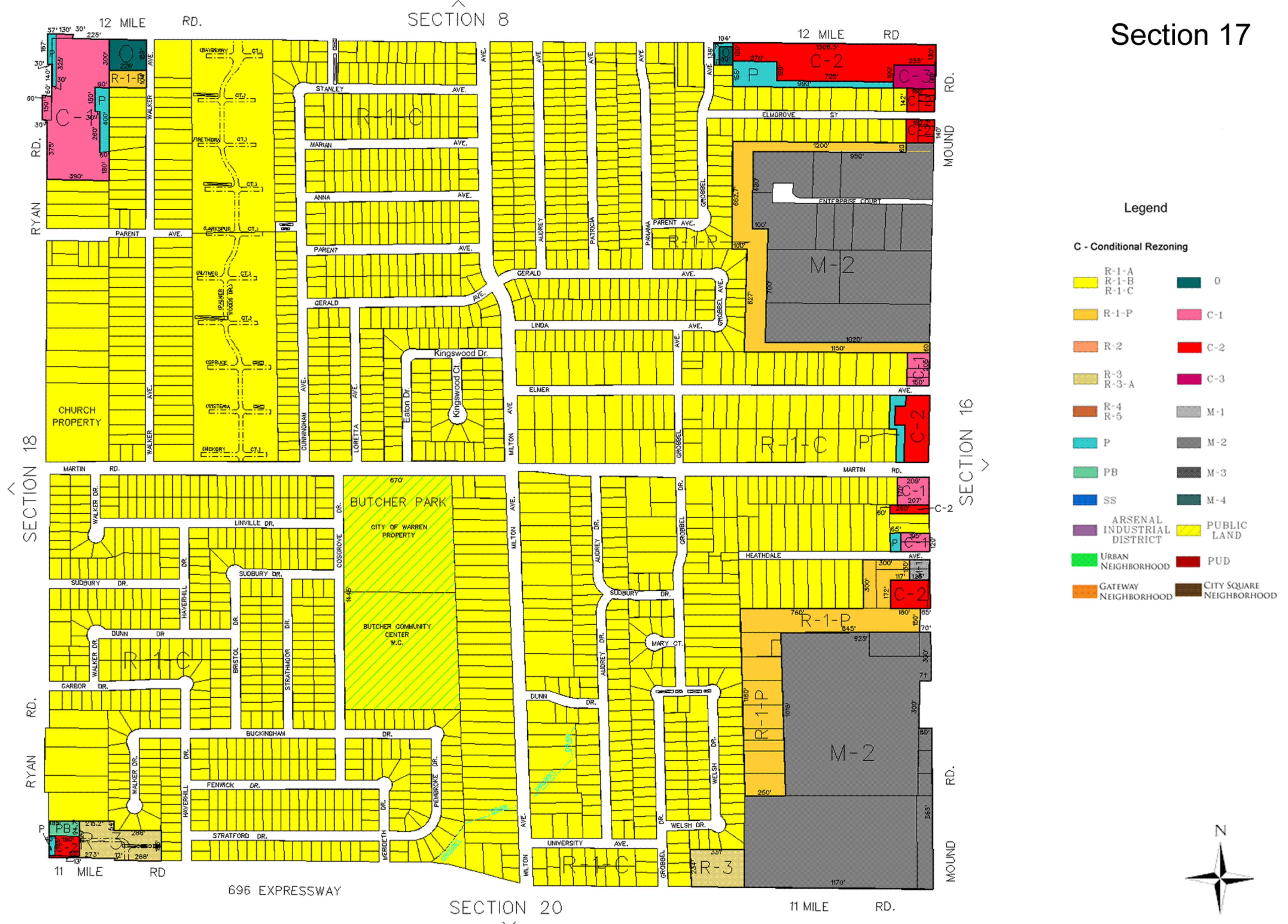


Legend

C - Conditional Rezoning			
[Yellow Box]	R-1-A	[Dark Green Box]	0
[Light Yellow Box]	R-1-B	[Pink Box]	C-1
[Yellow Box]	R-1-C	[Red Box]	C-2
[Orange Box]	R-1-P	[Magenta Box]	C-3
[Light Orange Box]	R-2	[Grey Box]	M-1
[Light Yellow Box]	R-3	[Dark Grey Box]	M-2
[Light Yellow Box]	R-3-A	[Black Box]	M-3
[Brown Box]	R-4	[Dark Green Box]	M-4
[Brown Box]	R-5	[Yellow Box]	PUBLIC LAND
[Cyan Box]	P	[Red Box]	PUD
[Green Box]	PB	[Brown Box]	CITY SQUARE NEIGHBORHOOD
[Blue Box]	SS		
[Purple Box]	URBAN NEIGHBORHOOD		
[Orange Box]	GATEWAY NEIGHBORHOOD		



Section 17

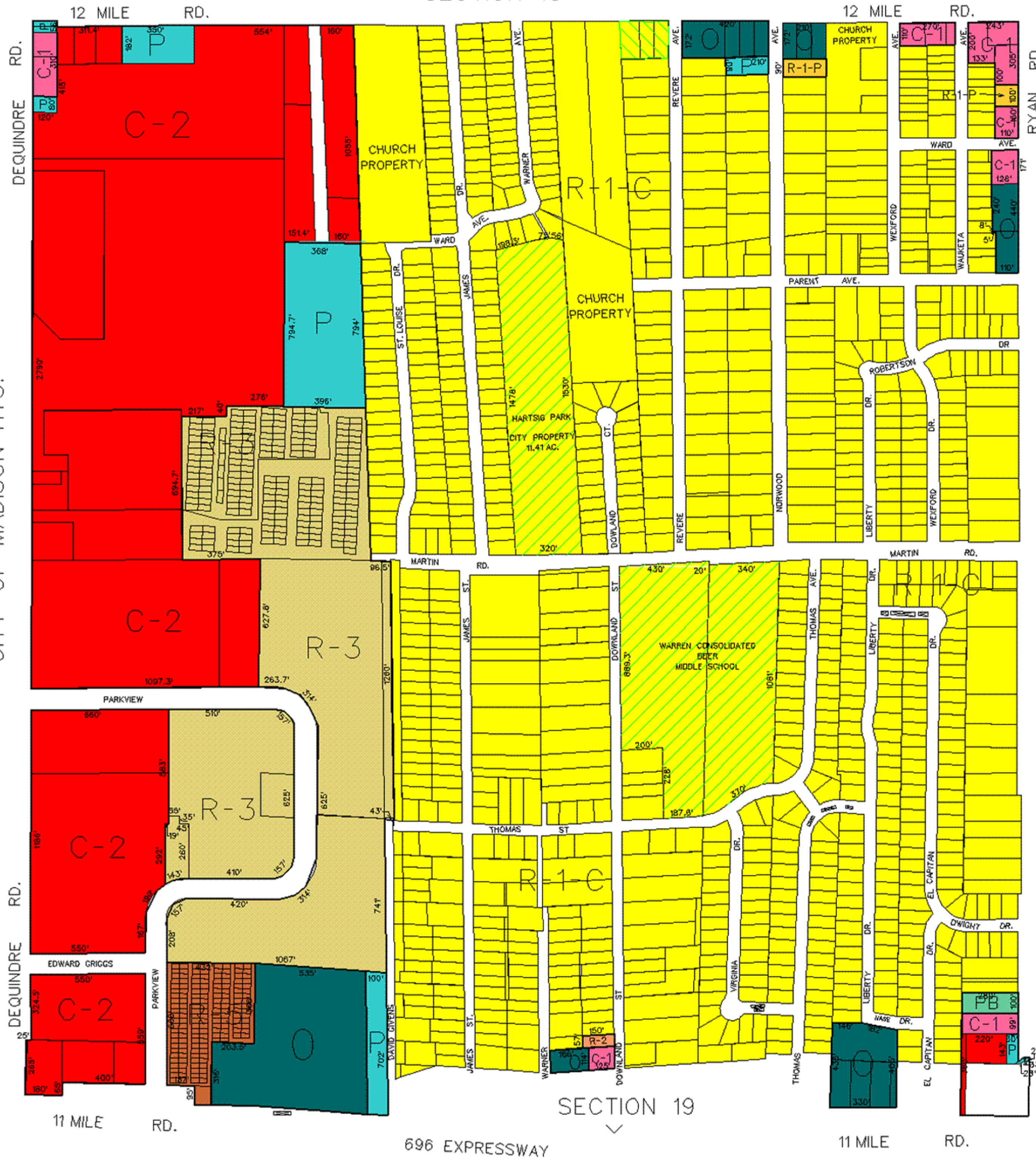


Legend

- C - Conditional Rezoning**
- R-1-A
 - 0
 - R-1-B
 - C-1
 - R-1-C
 - C-2
 - R-1-P
 - C-3
 - R-2
 - M-1
 - R-3
 - M-2
 - R-3-A
 - M-3
 - R-4
 - M-4
 - R-5
 - PUBLIC LAND
 - P
 - PUD
 - PB
 - CITY SQUARE NEIGHBORHOOD
 - SS
 - ARSENAL INDUSTRIAL DISTRICT
 - URBAN NEIGHBORHOOD
 - GATEWAY NEIGHBORHOOD

Section 18

CITY OF MADISON HTS.

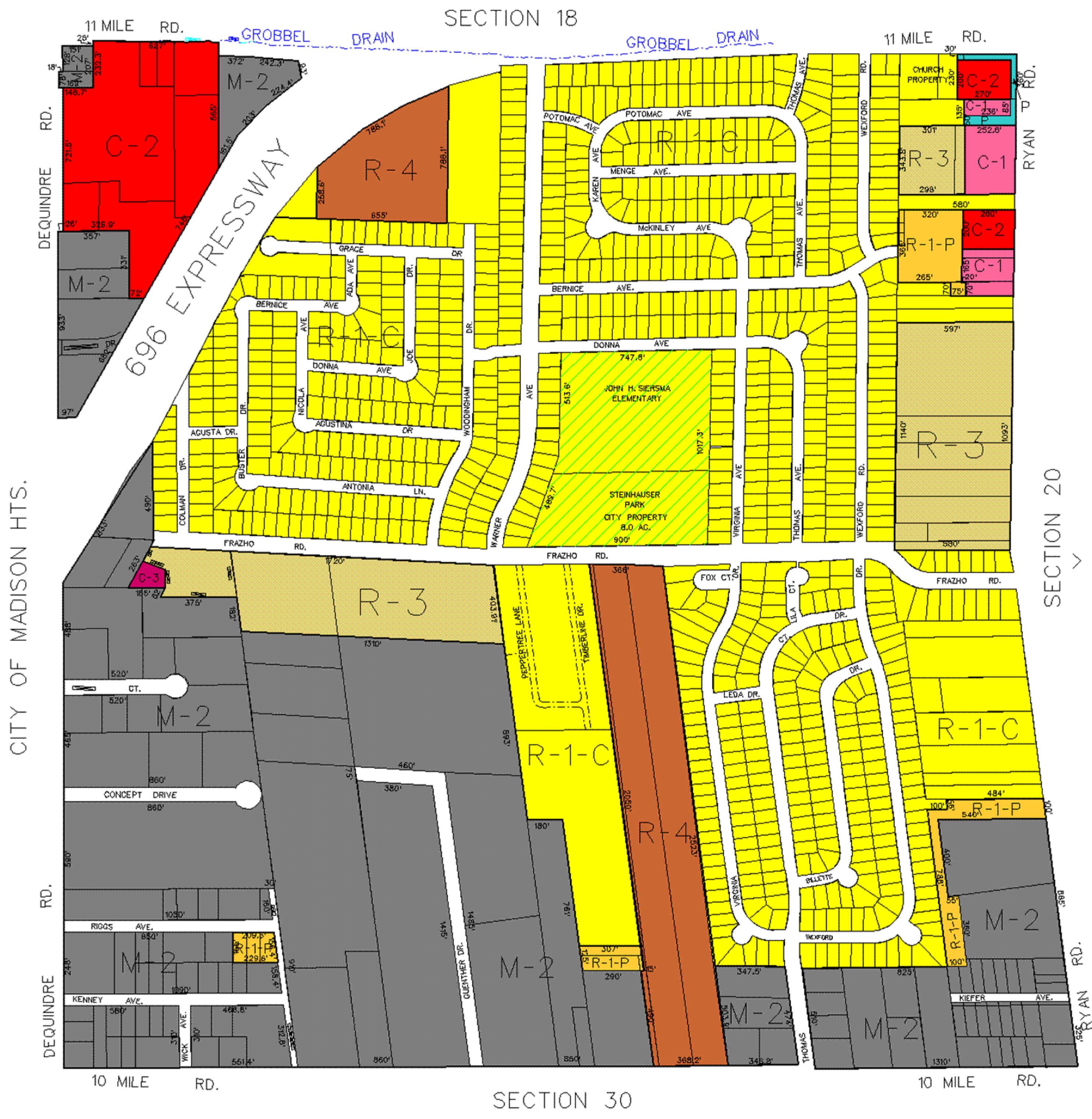


Legend

C - Conditional Rezoning	
 R-1-A	 0
 R-1-B	 C-1
 R-1-C	 C-2
 R-1-P	 C-3
 R-2	 M-1
 R-3	 M-2
 R-3-A	 M-3
 R-4	 M-4
 R-5	 PUBLIC LAND
 P	 PUD
 PB	 CITY SQUARE NEIGHBORHOOD
 SS	
 ARSENAL INDUSTRIAL DISTRICT	
 URBAN NEIGHBORHOOD	
 GATEWAY NEIGHBORHOOD	



Section 19



Legend

C - Conditional Rezoning	
 R-1-A	 0
 R-1-B	 C-1
 R-1-C	 C-2
 R-1-P	 C-3
 R-2	 M-1
 R-3	 M-2
 R-3-A	 M-3
 R-4	 M-4
 R-5	 PUBLIC LAND
 P	 PUD
 PB	 CITY SQUARE NEIGHBORHOOD
 SS	
 ARSENAL INDUSTRIAL DISTRICT	
 URBAN NEIGHBORHOOD	
 GATEWAY NEIGHBORHOOD	



CITY OF MADISON HTS.

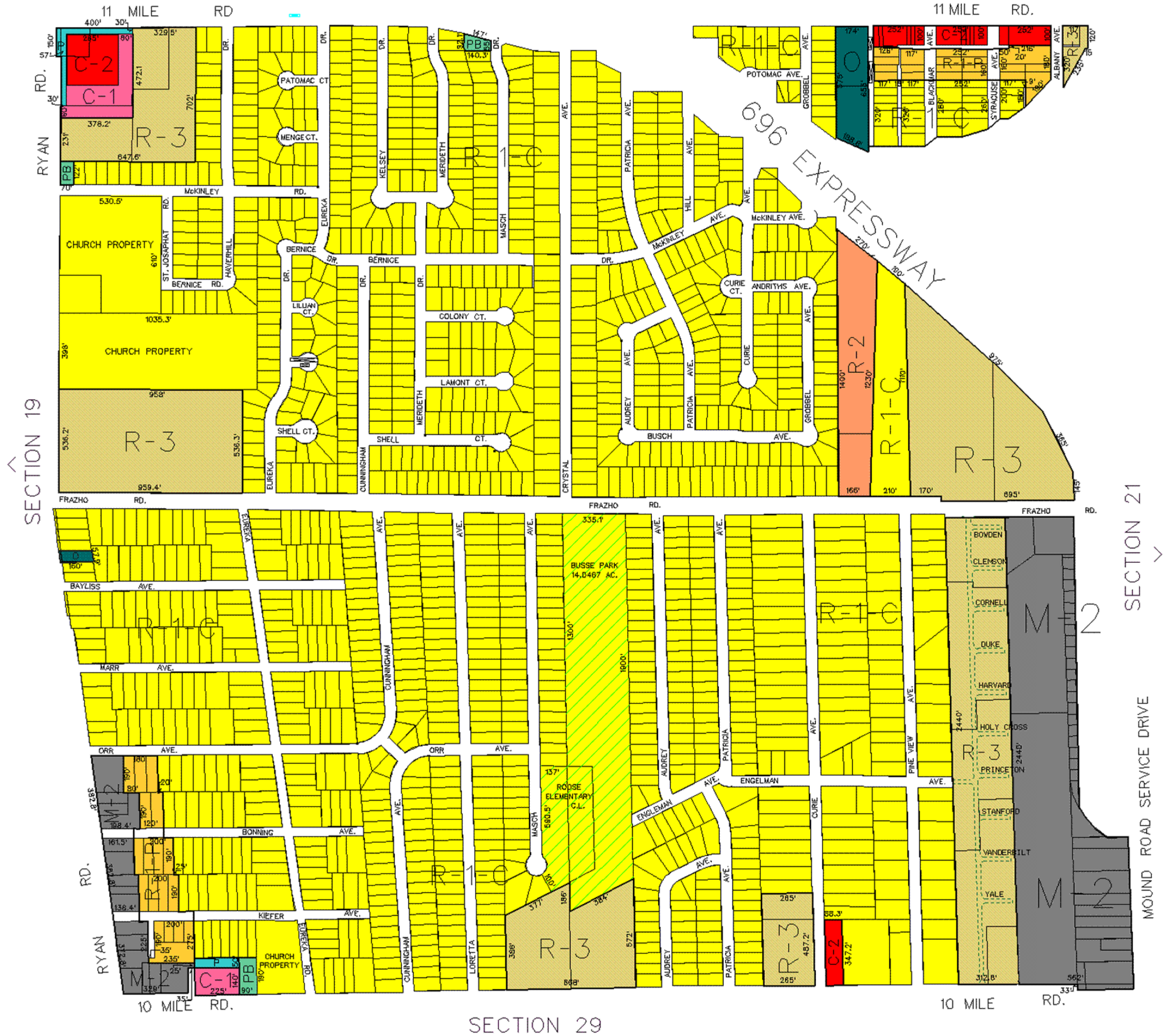
SECTION 18

SECTION 20

SECTION 30

SECTION 17

Section 20



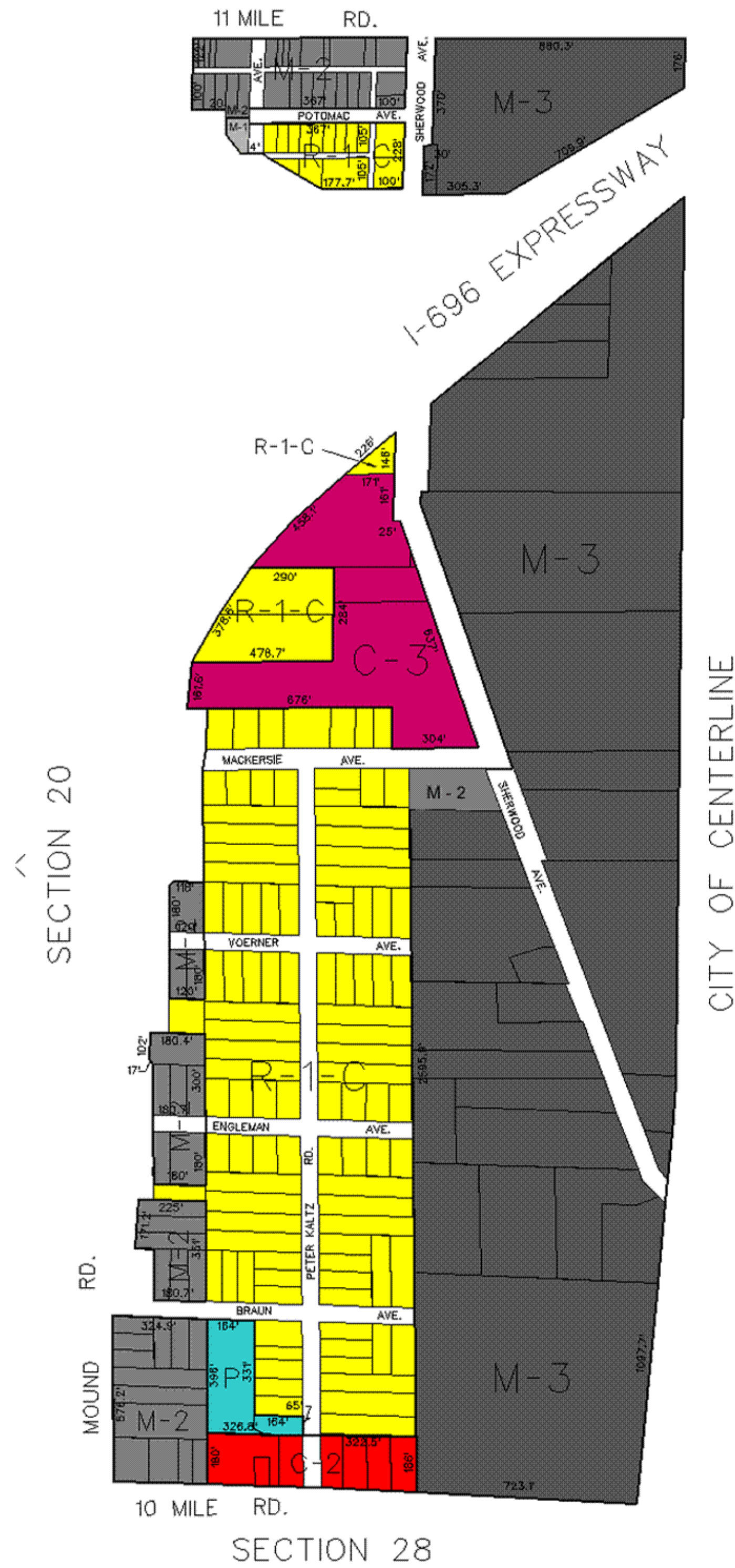
Legend

- C - Conditional Rezoning**
- R-1-A
 - R-1-B
 - R-1-C
 - R-1-P
 - R-2
 - R-3
 - R-3-A
 - R-4
 - R-5
 - P
 - PB
 - SS
 - ARSENAL INDUSTRIAL DISTRICT
 - URBAN NEIGHBORHOOD
 - GATEWAY NEIGHBORHOOD
 - 0
 - C-1
 - C-2
 - C-3
 - M-1
 - M-2
 - M-3
 - M-4
 - PUBLIC LAND
 - PUD
 - CITY SQUARE NEIGHBORHOOD






Section 21

SECTION 16



Legend

C - Conditional Rezoning

 R-1-A	 0
 R-1-B	 C-1
 R-1-C	 C-2
 R-1-P	 C-3
 R-2	 M-1
 R-3	 M-2
 R-3-A	 M-3
 R-4	 M-4
 R-5	 ARSENAL INDUSTRIAL DISTRICT
 P	 PUBLIC LAND
 PB	 PUD
 SS	 GATEWAY NEIGHBORHOOD
 ARSENAL INDUSTRIAL DISTRICT	 CITY SQUARE NEIGHBORHOOD
 URBAN NEIGHBORHOOD	



Section 22

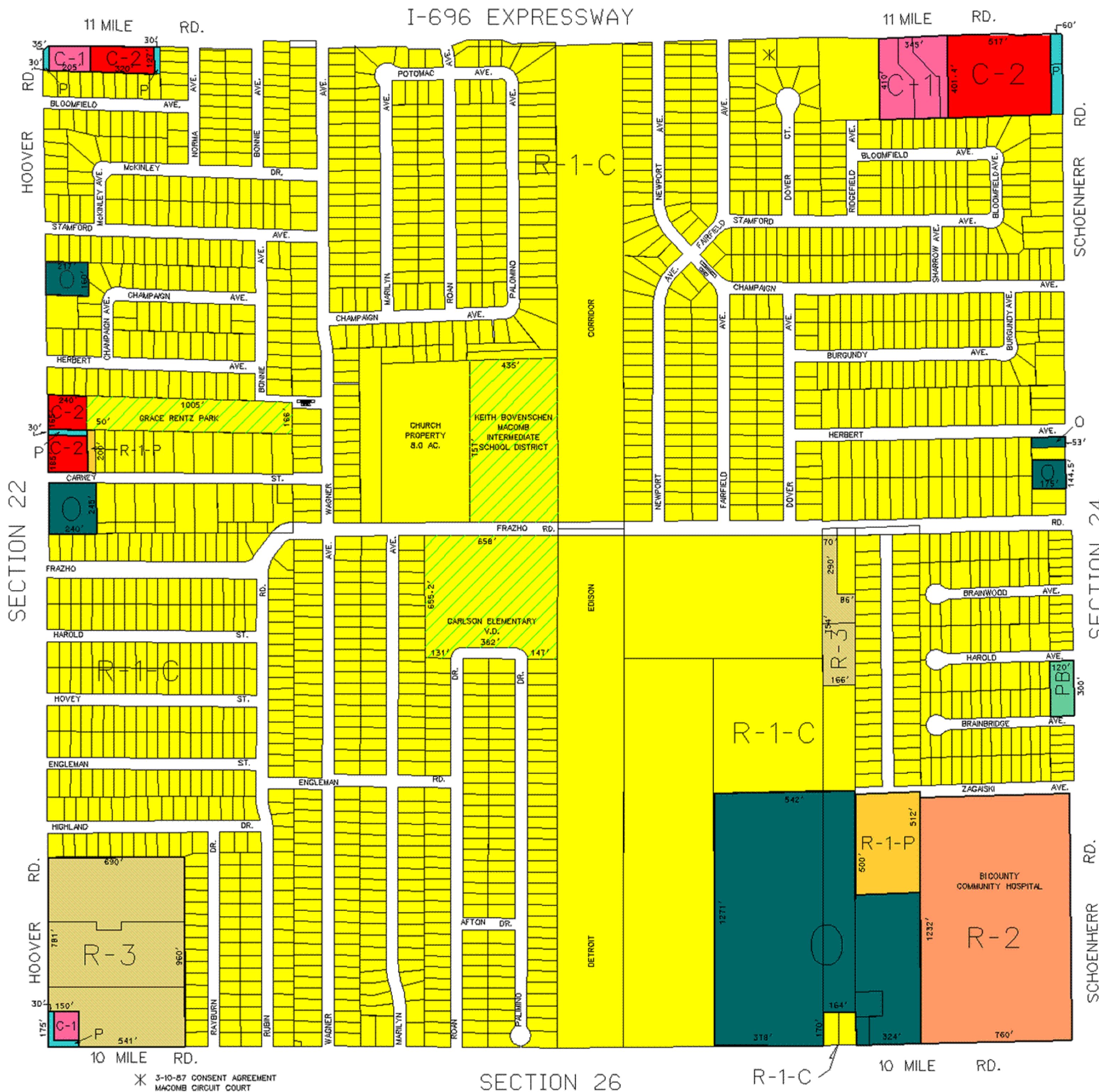


Legend

C - Conditional Rezoning	
R-1-A	0
R-1-B	C-1
R-1-C	C-2
R-1-P	C-3
R-2	M-1
R-3	M-2
R-3-A	M-3
R-4	M-4
R-5	ARSENAL INDUSTRIAL DISTRICT
P	PUBLIC LAND
PB	PUD
SS	CITY SQUARE NEIGHBORHOOD
URBAN NEIGHBORHOOD	
GATEWAY NEIGHBORHOOD	



Section 23



Legend

C - Conditional Rezoning	
R-1-A	O
R-1-B	C-1
R-1-C	C-2
R-1-P	C-3
R-2	M-1
R-3	M-2
R-3-A	M-3
R-4	M-4
R-5	M-1
P	M-2
PB	M-3
SS	M-4
ARSENAL INDUSTRIAL DISTRICT	PUBLIC LAND
URBAN NEIGHBORHOOD	PUD
GATEWAY NEIGHBORHOOD	CITY SQUARE NEIGHBORHOOD

X 3-10-87 CONSENT AGREEMENT
MACOMB CIRCUIT COURT
76-851-CE ALLOW USE R-3



Section 24



Legend

C - Conditional Rezoning

	R-1-A		0
	R-1-B		C-1
	R-1-C		C-2
	R-1-P		C-3
	R-2		M-1
	R-3		M-2
	R-3-A		M-3
	R-4		M-4
	R-5		PUBLIC LAND
	P		PUD
	PB		CITY SQUARE NEIGHBORHOOD
	SS		
	ARSENAL INDUSTRIAL DISTRICT		
	URBAN NEIGHBORHOOD		
	GATEWAY NEIGHBORHOOD		



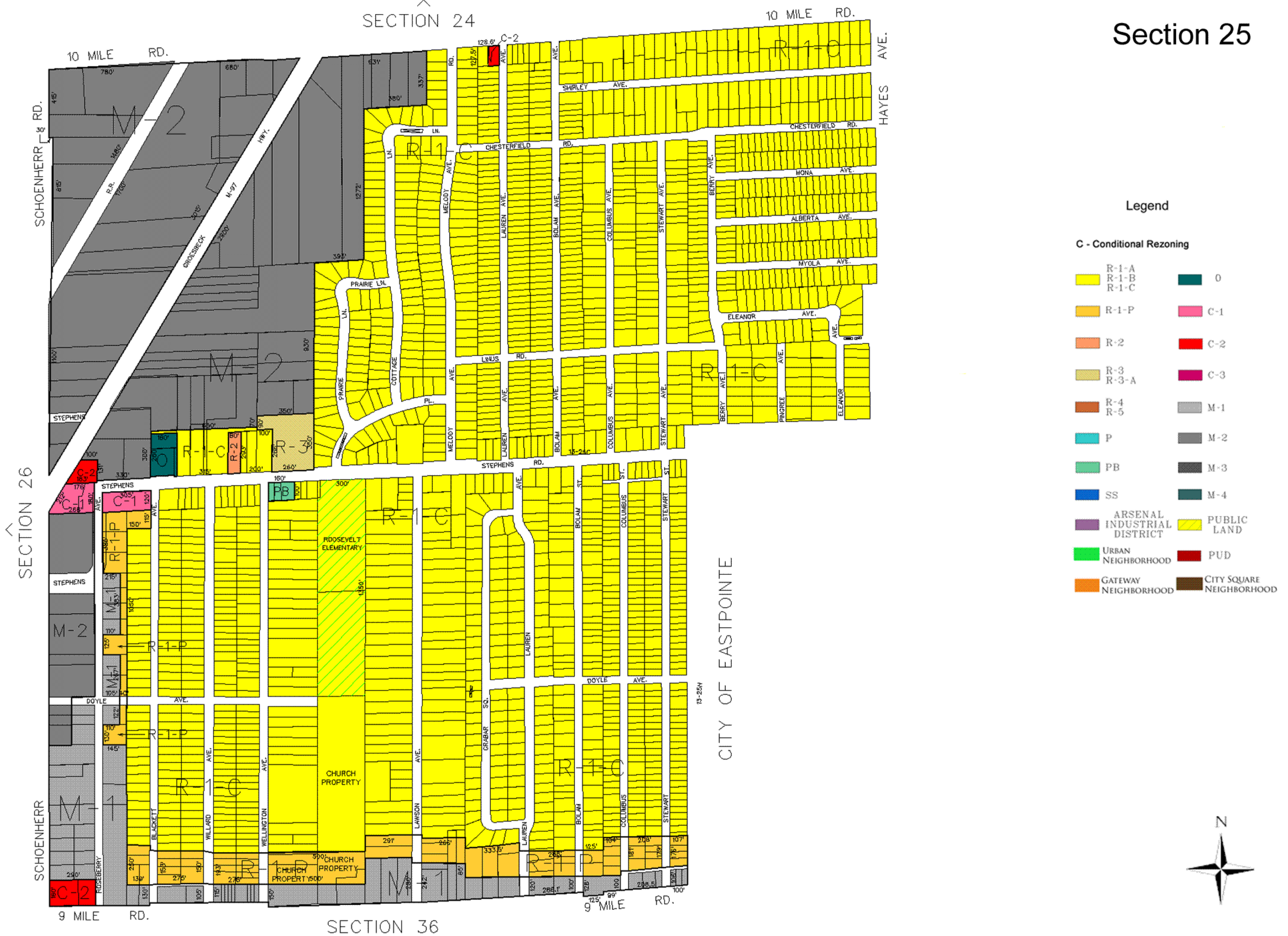
SECTION 23

SECTION 25

CITY OF ROSEVILLE

SECTION 24

Section 25



Section 26



Legend

- C - Conditional Rezoning**
- R-1-A
 - 0
 - R-1-B
 - C-1
 - R-1-C
 - C-2
 - R-1-P
 - C-3
 - R-2
 - M-1
 - R-3
 - M-2
 - R-3-A
 - M-3
 - R-4
 - M-4
 - R-5
 - P
 - PB
 - SS
 - ARSENAL INDUSTRIAL DISTRICT
 - PUBLIC LAND
 - URBAN NEIGHBORHOOD
 - PUD
 - GATEWAY NEIGHBORHOOD
 - CITY SQUARE NEIGHBORHOOD



City of Centerline



Legend

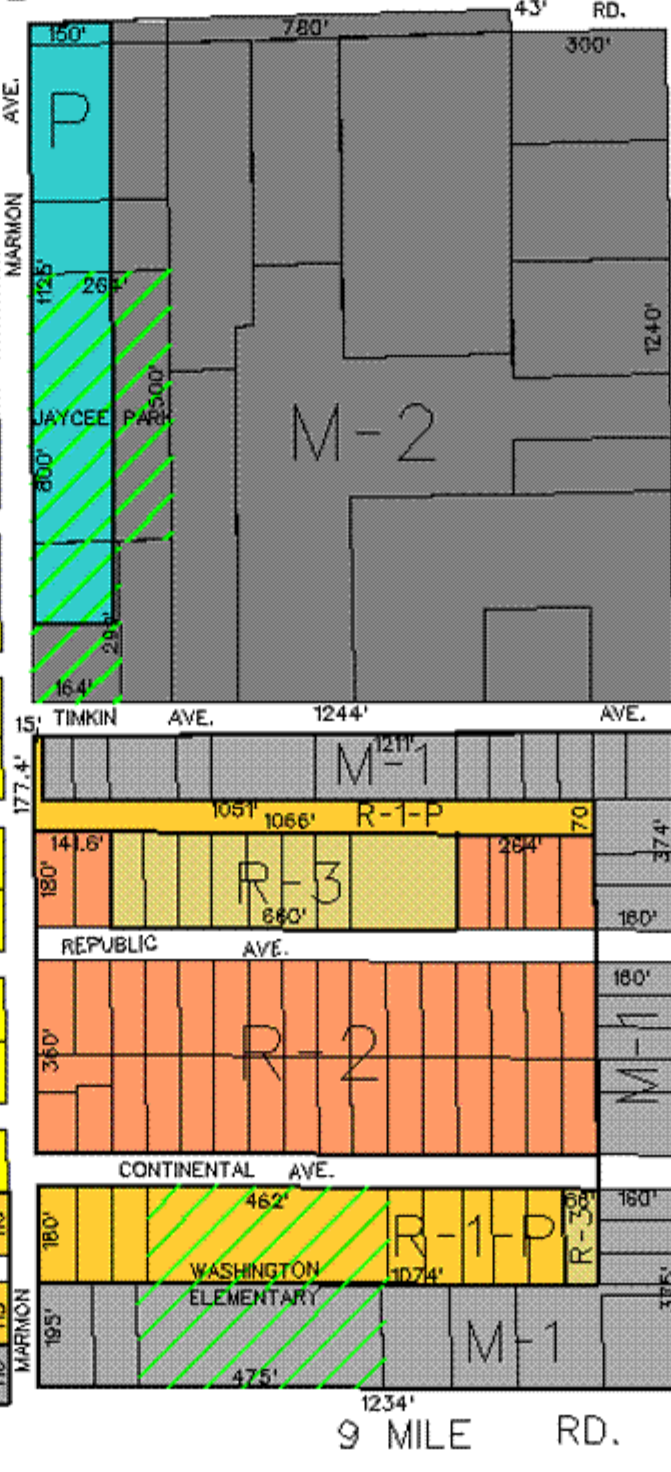
C - Conditional Rezoning			
	R-1-A		0
	R-1-B		C-1
	R-1-C		C-2
	R-1-P		C-3
	R-2		M-1
	R-3		M-2
	R-3-A		M-3
	R-4		M-4
	R-5		PUBLIC LAND
	P		PUD
	PB		CITY SQUARE NEIGHBORHOOD
	SS		
	ARSENAL INDUSTRIAL DISTRICT		
	URBAN NEIGHBORHOOD		
	GATEWAY NEIGHBORHOOD		

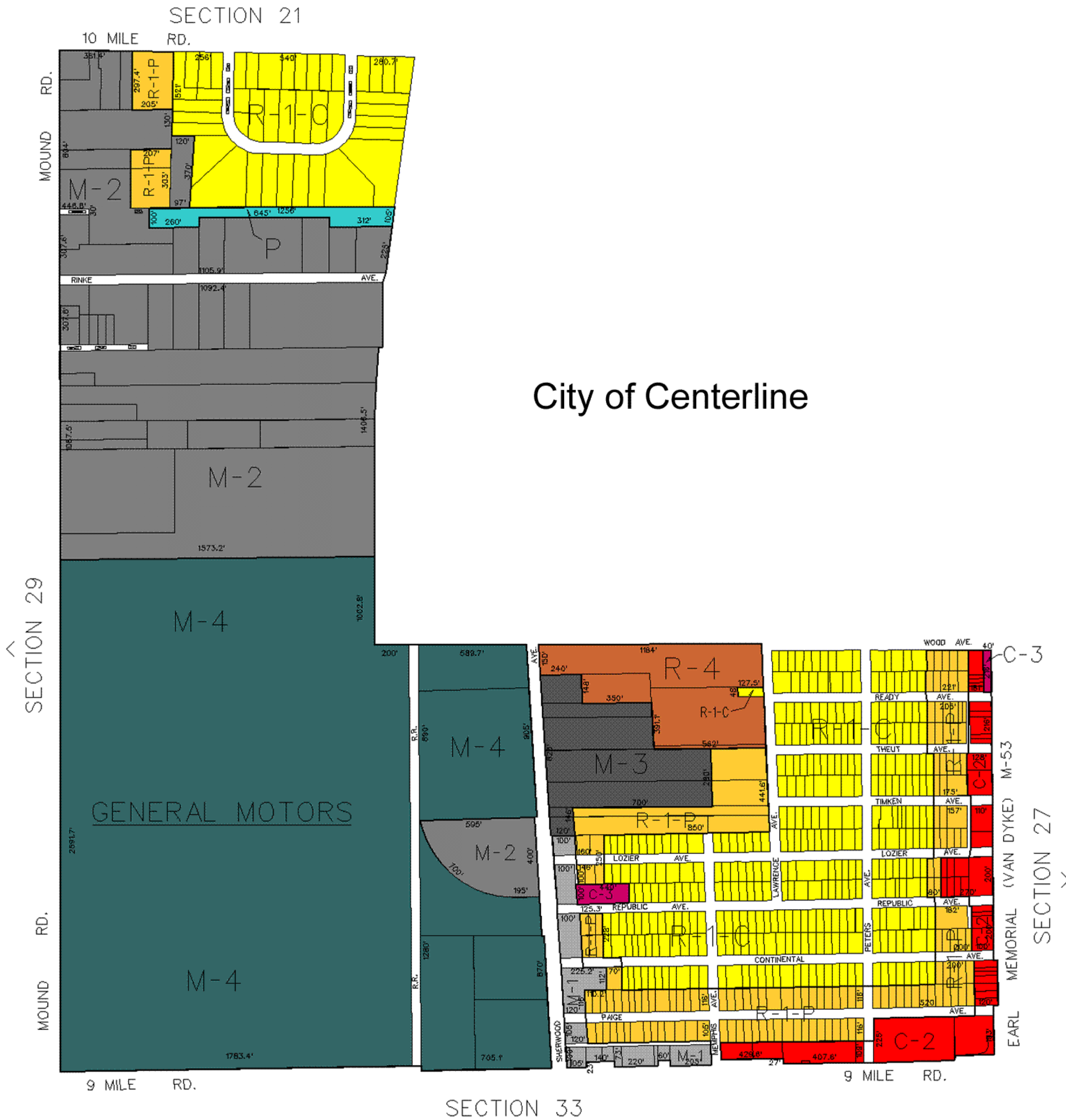
SECTION 28



SECTION 34

SECTION 26










City of Centerline

Legend

C - Conditional Rezoning

 R-1-A	 0
 R-1-B	 C-1
 R-1-C	 C-2
 R-1-P	 C-3
 R-2	 M-1
 R-3	 M-2
 R-3-A	 M-3
 R-4	 M-4
 R-5	 PUBLIC LAND
 P	 PUD
 PB	 CITY SQUARE NEIGHBORHOOD
 SS	
 ARSENAL INDUSTRIAL DISTRICT	
 URBAN NEIGHBORHOOD	
 GATEWAY NEIGHBORHOOD	



SECTION 20

Section 29



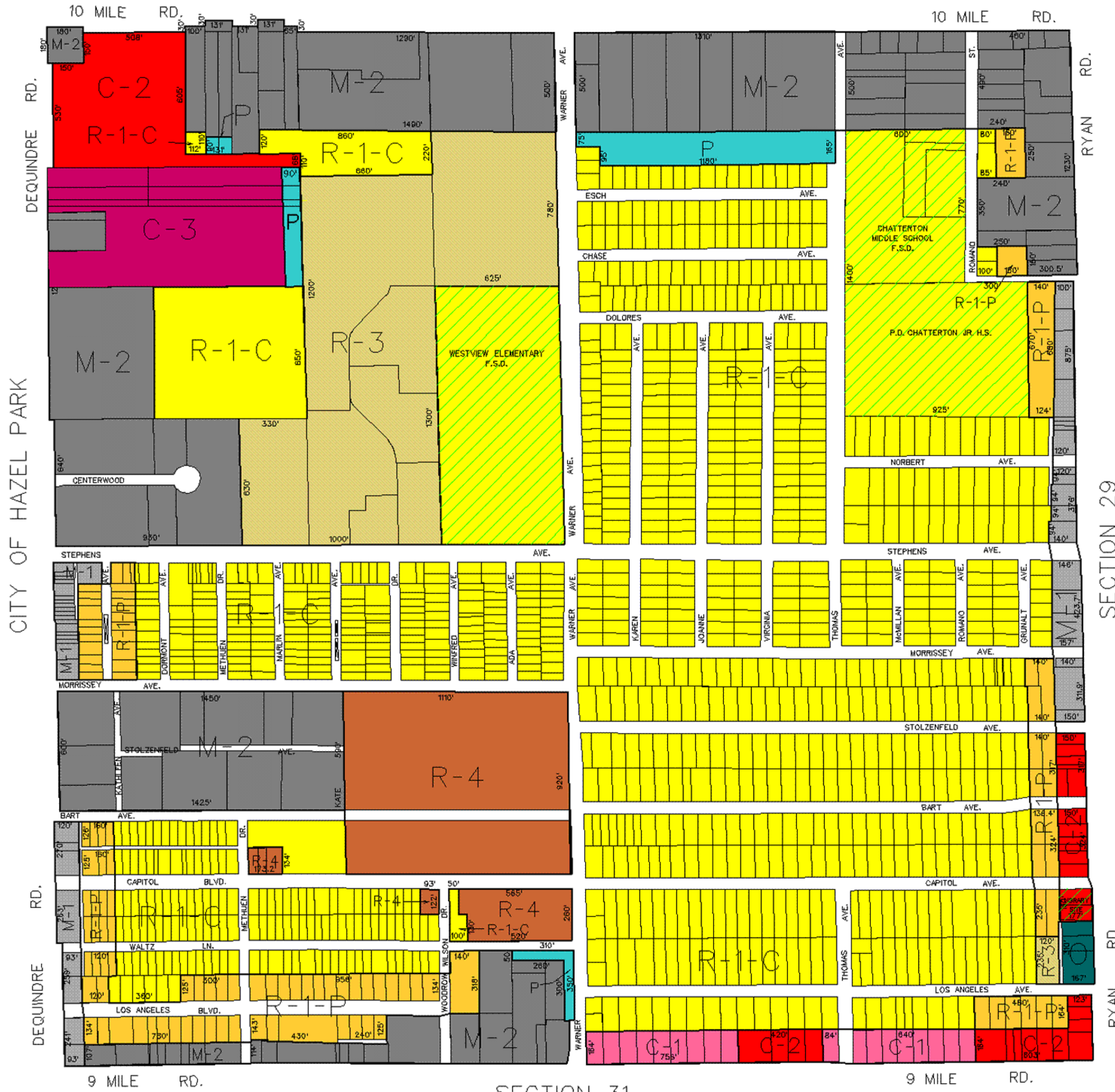
Legend

C - Conditional Rezoning	
 R-1-A	 0
 R-1-B	 C-1
 R-1-C	 C-2
 R-1-P	 C-3
 R-2	 M-1
 R-3	 M-2
 R-3-A	 M-3
 R-4	 M-4
 R-5	 PUBLIC LAND
 P	 PUD
 PB	 CITY SQUARE NEIGHBORHOOD
 SS	
 ARSENAL INDUSTRIAL DISTRICT	
 URBAN NEIGHBORHOOD	
 GATEWAY NEIGHBORHOOD	



Section 30

SECTION 19



Legend

C - Conditional Rezoning	
R-1-A	0
R-1-B	C-1
R-1-C	C-2
R-1-P	C-3
R-2	M-1
R-3	M-2
R-3-A	M-3
R-4	M-4
R-5	ARSENAL INDUSTRIAL DISTRICT
P	PUBLIC LAND
PB	PUD
SS	CITY SQUARE NEIGHBORHOOD
URBAN NEIGHBORHOOD	
GATEWAY NEIGHBORHOOD	



CITY OF HAZEL PARK

SECTION 29

SECTION 31

9 MILE RD.

SECTION 30

Section 31

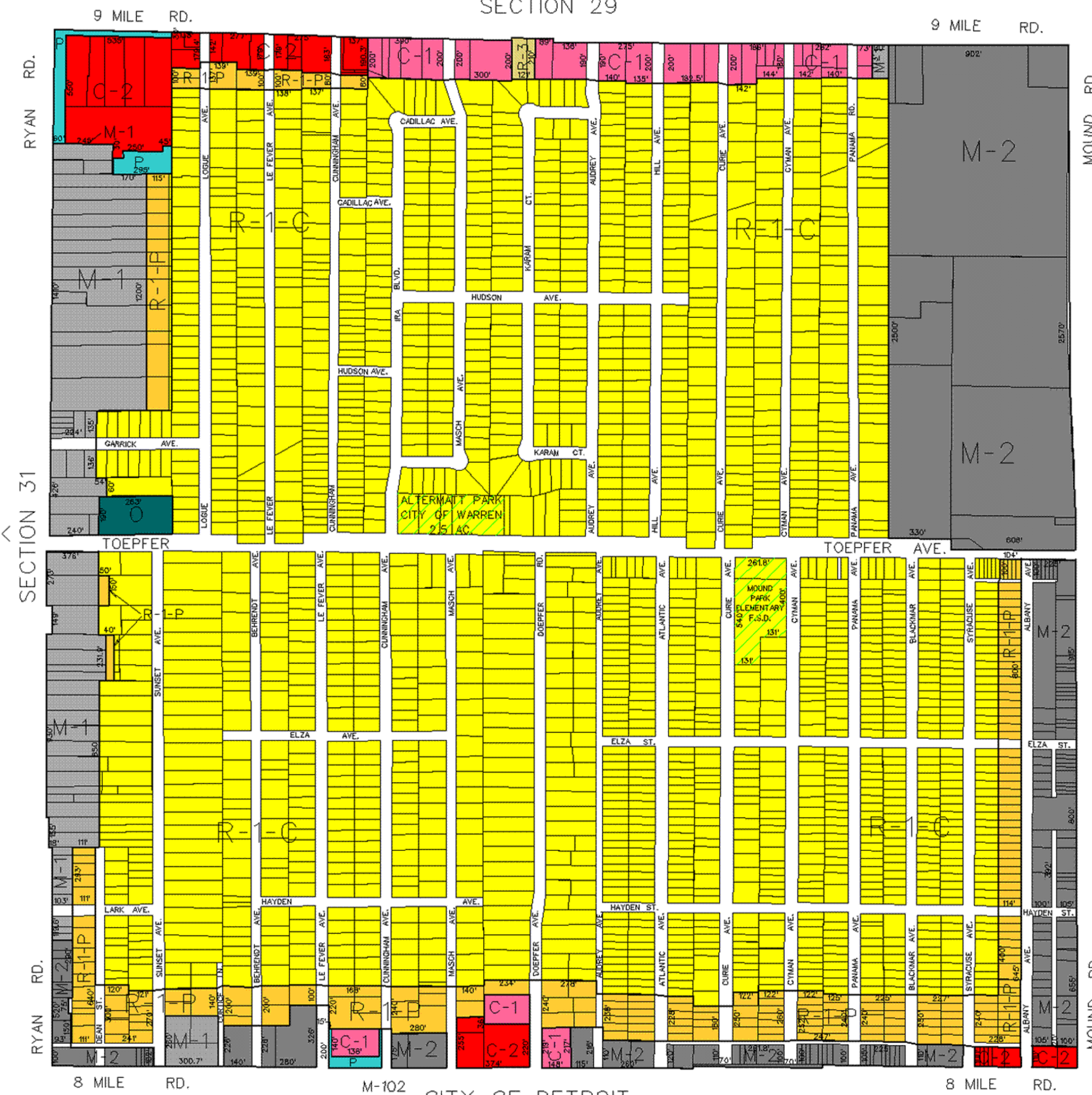


SECTION 32

Legend

- C - Conditional Rezoning**
- R-1-A (Yellow)
- R-1-B (Light Yellow)
- R-1-C (Light Yellow)
- R-1-P (Orange)
- R-2 (Light Orange)
- R-3 (Light Brown)
- R-3-A (Light Brown)
- R-4 (Brown)
- R-5 (Dark Brown)
- P (Cyan)
- PB (Light Green)
- SS (Blue)
- ARSENAL INDUSTRIAL DISTRICT (Purple)
- URBAN NEIGHBORHOOD (Green)
- GATEWAY NEIGHBORHOOD (Light Orange)
- 0 (Dark Green)
- C-1 (Pink)
- C-2 (Red)
- C-3 (Magenta)
- M-1 (Grey)
- M-2 (Dark Grey)
- M-3 (Black)
- M-4 (Dark Green)
- PUBLIC LAND (Yellow with diagonal lines)
- PUD (Red)
- CITY SQUARE NEIGHBORHOOD (Dark Brown)





Legend

- C - Conditional Rezoning**
- R-1-A
 - R-1-B
 - R-1-C
 - C-1
 - C-2
 - C-3
 - M-1
 - M-2
 - M-3
 - M-4
 - ARSENAL INDUSTRIAL DISTRICT
 - URBAN NEIGHBORHOOD
 - GATEWAY NEIGHBORHOOD
 - CITY SQUARE NEIGHBORHOOD
 - PUBLIC LAND
 - PUD



SECTION 31

SECTION 33

RYAN RD.

RYAN RD.

MOUND RD.

MOUND RD.

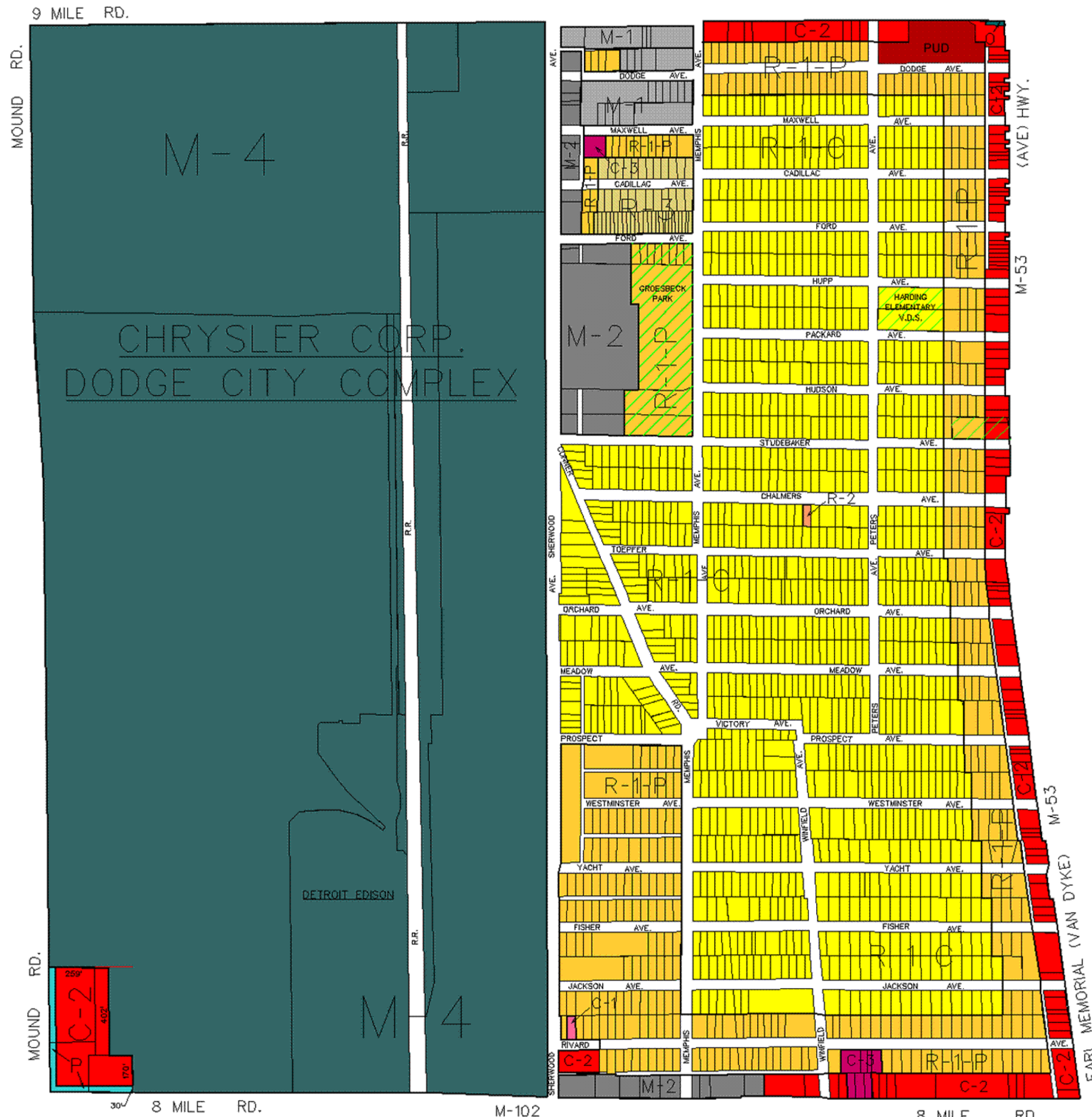
9 MILE RD.

9 MILE RD.

8 MILE RD.

8 MILE RD.

Section 33



Legend

C - Conditional Rezoning	
 R-1-A	 0
 R-1-B	 C-1
 R-1-C	 C-2
 R-1-P	 C-3
 R-2	 M-1
 R-3	 M-2
 R-3-A	 M-3
 R-4	 M-4
 R-5	
 P	
 PB	
 SS	
 ARSENAL INDUSTRIAL DISTRICT	 PUBLIC LAND
 URBAN NEIGHBORHOOD	 PUD
 GATEWAY NEIGHBORHOOD	 CITY SQUARE NEIGHBORHOOD



SECTION 27

Section 34



Legend

- C - Conditional Rezoning**
- R-1-A
 - R-1-B
 - R-1-C
 - R-1-P
 - R-2
 - R-3
 - R-3-A
 - R-4
 - R-5
 - P
 - PB
 - SS
 - ARSENAL INDUSTRIAL DISTRICT
 - URBAN NEIGHBORHOOD
 - GATEWAY NEIGHBORHOOD
 - 0
 - C-1
 - C-2
 - C-3
 - M-1
 - M-2
 - M-3
 - M-4
 - PUBLIC LAND
 - PUD
 - CITY SQUARE NEIGHBORHOOD



SECTION 26

Section 35



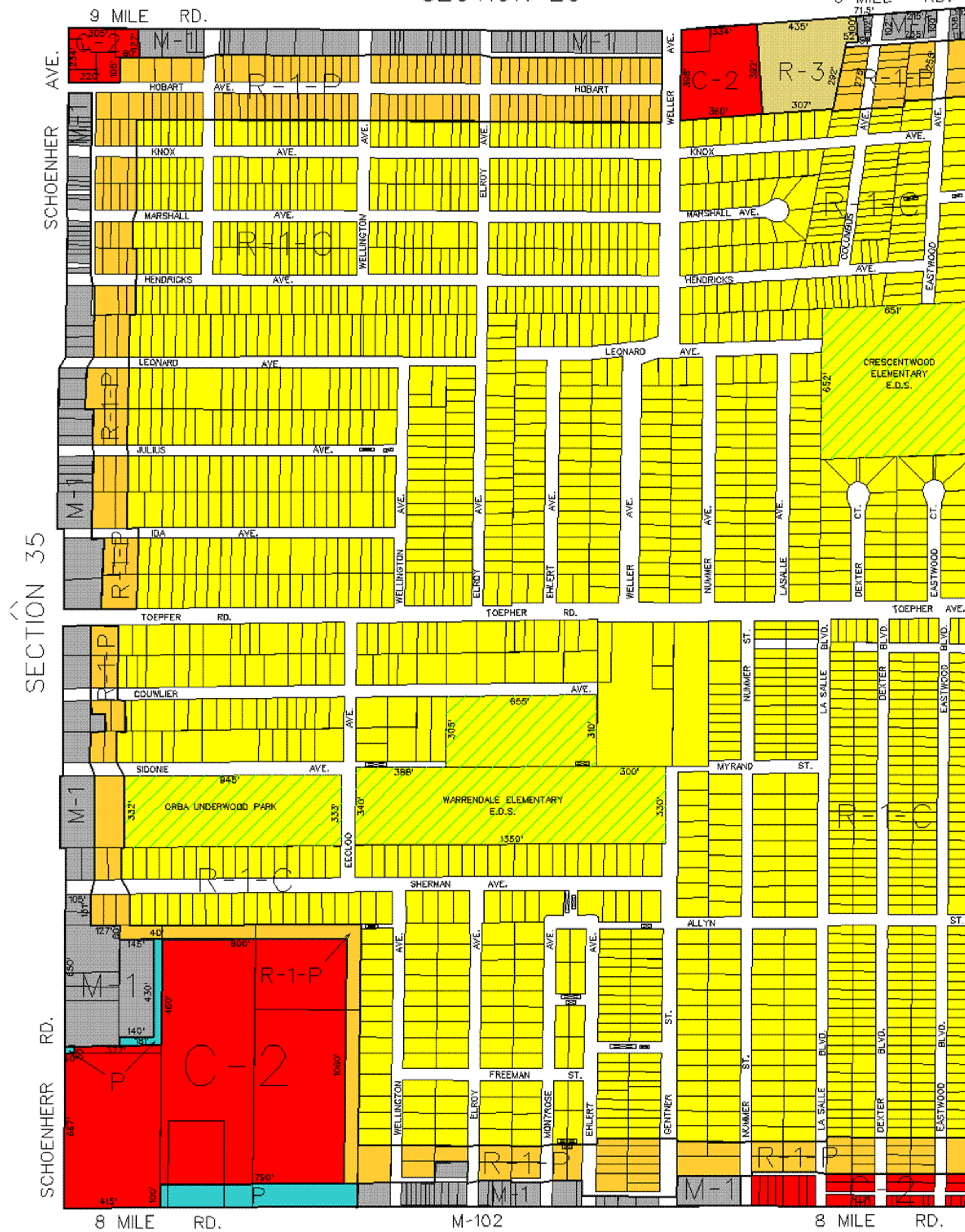
Legend

- C - Conditional Rezoning**
- R-1-A
 - R-1-B
 - R-1-C
 - R-1-P
 - R-2
 - R-3
 - R-3-A
 - R-4
 - R-5
 - P
 - PB
 - SS
 - ARSENAL INDUSTRIAL DISTRICT
 - URBAN NEIGHBORHOOD
 - GATEWAY NEIGHBORHOOD
 - 0
 - C-1
 - C-2
 - C-3
 - M-1
 - M-2
 - M-3
 - M-4
 - PUBLIC LAND
 - PUD
 - CITY SQUARE NEIGHBORHOOD



SECTION 25

Section 36



Legend

C - Conditional Rezoning

 R-1-A	 0
 R-1-B	 C-1
 R-1-C	 C-2
 R-1-P	 C-3
 R-2	 M-1
 R-3	 M-2
 R-3-A	 M-3
 R-4	 M-4
 R-5	 ARSENAL INDUSTRIAL DISTRICT
 P	 URBAN NEIGHBORHOOD
 PB	 PUBLIC LAND
 SS	 PUD
 GATEWAY NEIGHBORHOOD	 CITY SQUARE NEIGHBORHOOD

CITY OF EASTPOINTE

